






















Map Schedule Legend

Traffic Order Restrictions Types

	Bus Parking Place
	Coach Parking Place
	Controlled Parking Zone
	Disabled Blue Badge Holders
	Emergency Vehicle Parking Place
	Limited Waiting
	Loading Place
	Motorcycle Parking Place
	No Stopping on School Entrance Markings
	Other Parking Place
	Payment Parking Place
	Permit Holders Only Parking Place
	Permit Parking Area
	Restricted Parking Zone
	Shared Use Parking Place
	Street Parking Place
	Taxi Rank
	Waiting Prohibited
	Waiting Prohibited At Any Time
	Waiting Prohibited with Loading Ban
	Clearway – No Stopping

 Off-Street Parking Place

Other Information

	Bus Stand
	Bus Stop
	Pedestrian Crossing
	Pedestrian Crossing Zig Zag

Note:

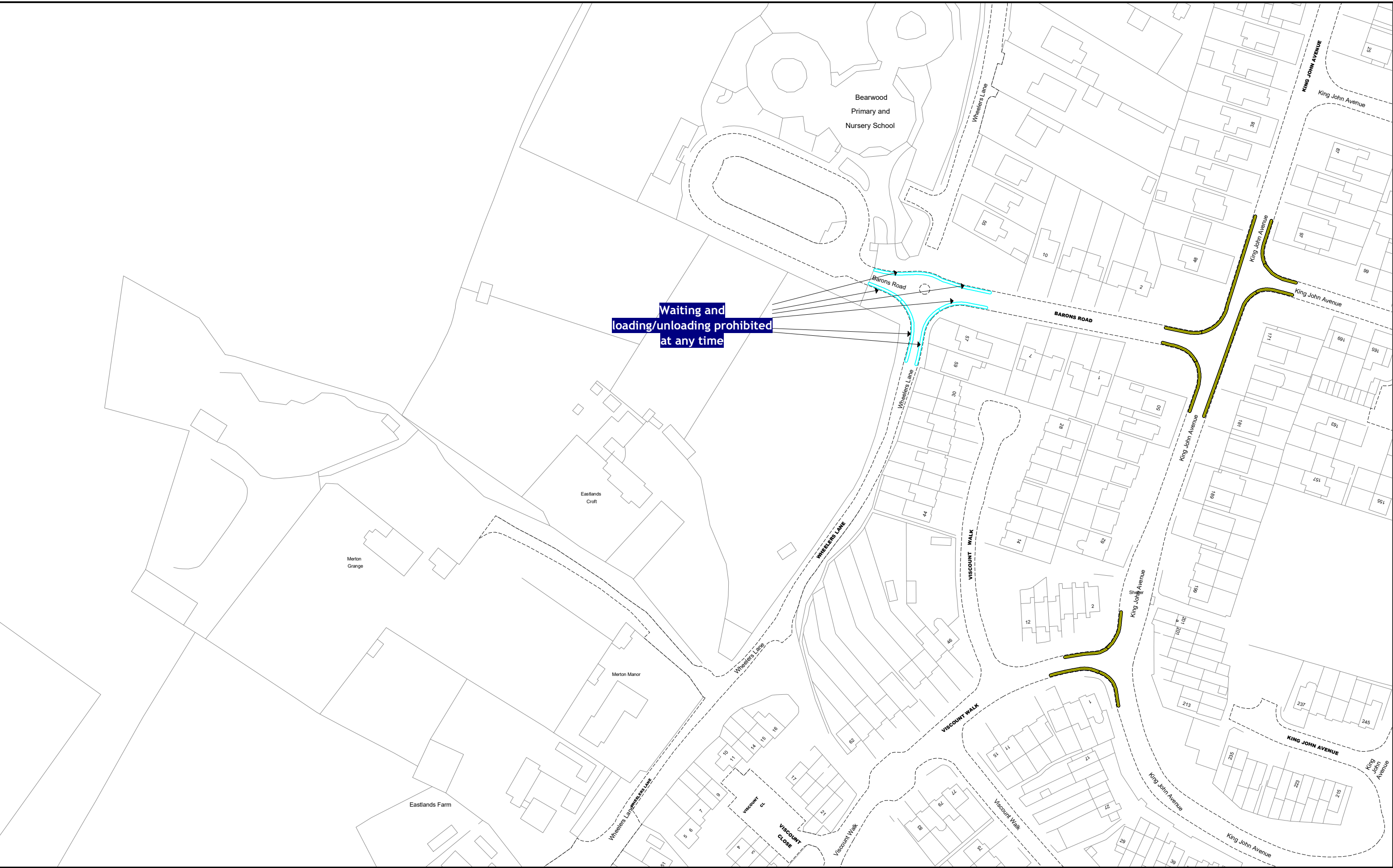
Exemptions to the restrictions shown in this legend are detailed in the preamble of the order or on the map tile in the restriction's label.


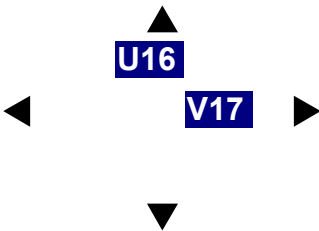



Bournemouth,
Christchurch
and Poole
Council

ORDER TITLE:

Bournemouth, Christchurch and Poole Council (Parking Regulation, On-Street Parking Places and Off-Street Parking Places) Consolidation Order 2021



 <div>BOURNEMOUTH, CHRISTCHURCH AND POOLE COUNCIL</div>	Order Title: Bournemouth, Christchurch and Poole Council (Parking Regulation, On-Street Parking Places and Off-Street Parking Places) Consolidation Order 2021 CONFIRMED NOTE: SEE MAP SCHEDULE LEGEND FOR RESTRICTIONS DISPLAYED		 <p>This map is based on Ordnance Survey material with the permission of Ordnance Survey on behalf of the Controller of Her Majesty's Stationary Office © Crown Copyright. Unauthorised reproduction infringes Crown copyright and may lead to prosecution or civil proceedings. Bournemouth, Christchurch and Poole Council Licence No: LA0077232 2021</p>	SCALE	1 : 1250 @ A3
				DATE	15/02/2021
				MAP	Tile Ref: V16
				REVISION	0



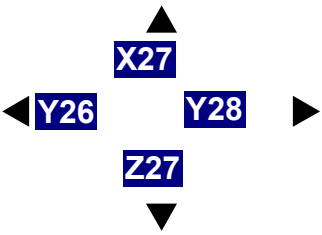
BOURNEMOUTH,
CHRISTCHURCH
AND POOLE
COUNCIL


Order Title:

Bournemouth, Christchurch and Poole Council (Parking Regulation, On-Street Parking Places and Off-Street Parking Places) Consolidation Order 2021

CONFIRMED

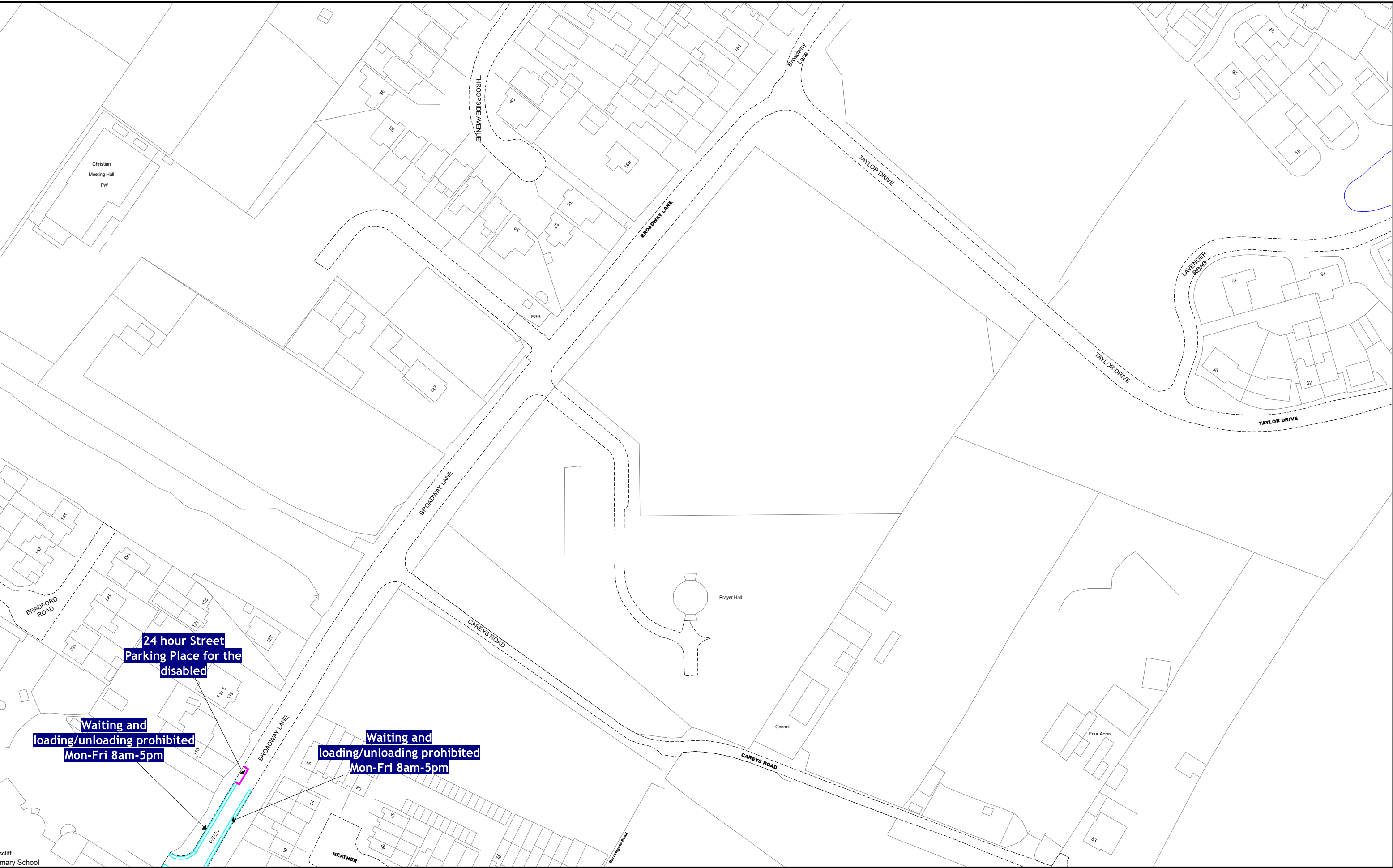
NOTE: SEE MAP SCHEDULE LEGEND FOR RESTRICTIONS DISPLAYED







This map is based on Ordnance Survey material with the permission of Ordnance Survey on behalf of the Controller of Her Majesty's Stationery Office © Crown Copyright. Unauthorised reproduction infringes Crown copyright and may lead to prosecution or civil proceedings. Bournemouth, Christchurch and Poole Council Licence No: LA0077232 2022

SCALE	1 : 1250 @ A3
DATE	28/02/2022
MAP	Tile Ref: Y27
REVISION	0


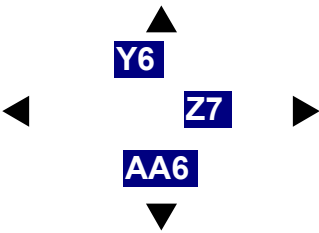


 <div>BOURNEMOUTH, CHRISTCHURCH AND POOLE COUNCIL</div>	<div>Order Title:</div> <div>Bournemouth, Christchurch and Poole Council (Parking Regulation, On-Street Parking Places and Off-Street Parking Places) Consolidation Order 2021</div> <div>CONFIRMED</div> <div>NOTE: SEE MAP SCHEDULE LEGEND FOR RESTRICTIONS DISPLAYED</div>	<div><div><div>▲</div><div>X28</div><div>▼</div></div><div><div>◀</div><div>Z28</div><div>▶</div></div></div>	<div><div><div>N</div><div></div></div><div><div>This map is based on Ordnance Survey material with the permission of Ordnance Survey on behalf of the Controller of Her Majesty's Stationary Office © Crown Copyright. Unauthorised reproduction infringes Crown copyright and may lead to prosecution or civil proceedings. Bournemouth, Christchurch and Poole Council Licence No: LA0077232 2023</div></div></div>	<div>SCALE</div> <div>1 : 1250 @ A3</div>
				<div>DATE</div> <div>10/04/2023</div>
				<div>MAP</div> <div>Tile Ref: Y28</div>
				<div>REVISION</div> <div>2</div>

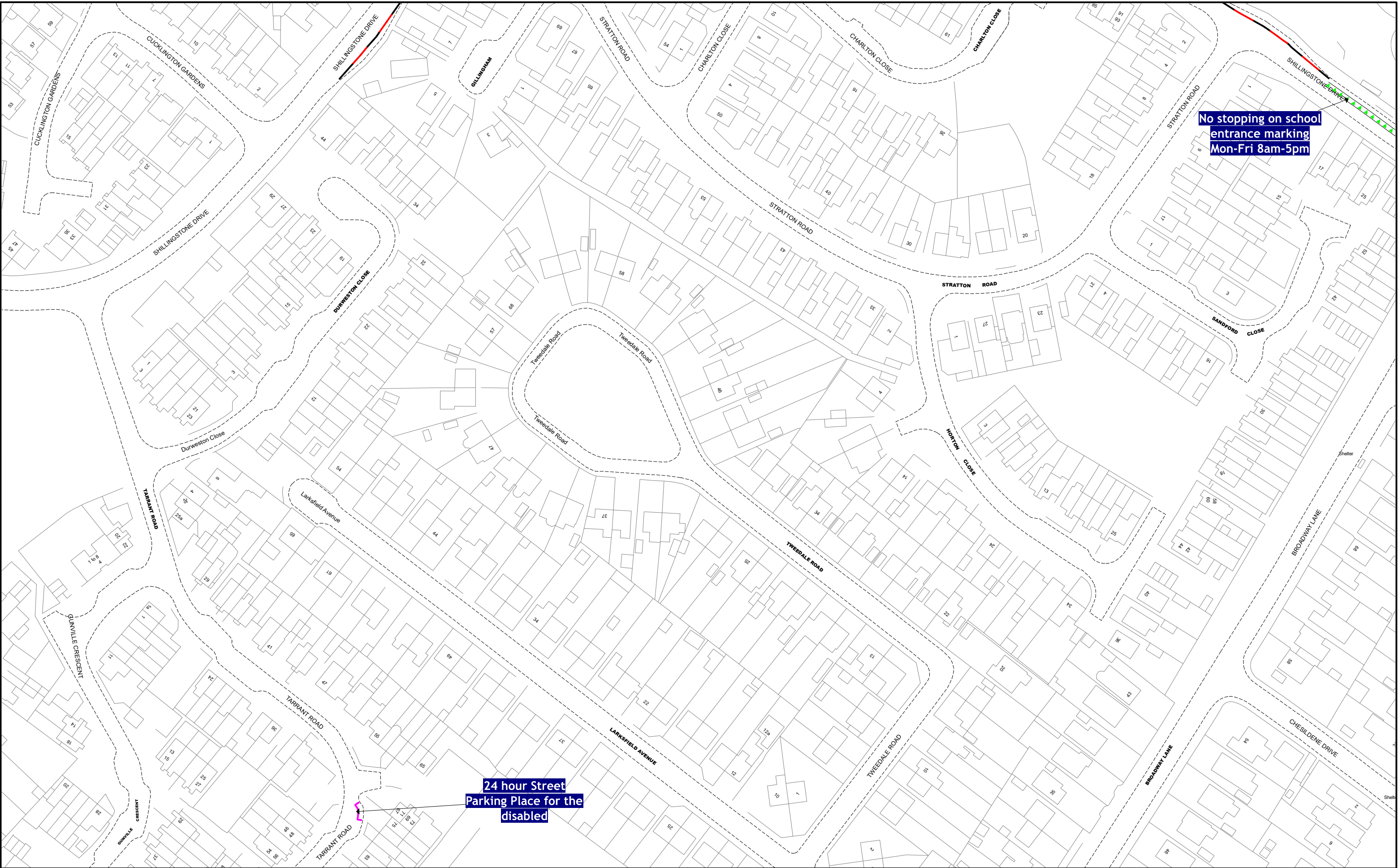


**BOURNEMOUTH,
CHRISTCHURCH
AND POOLE
COUNCIL**

Order Title:
Bournemouth, Christchurch and Poole Council (Parking Regulation, On-Street Parking Places and Off-Street Parking Places) Consolidation Order 2021
CONFIRMED
NOTE: SEE MAP SCHEDULE LEGEND FOR RESTRICTIONS DISPLAYED



SCALE	1 : 1250 @ A3
DATE	15/02/2021
MAP	Tile Ref: Z6
REVISION	0



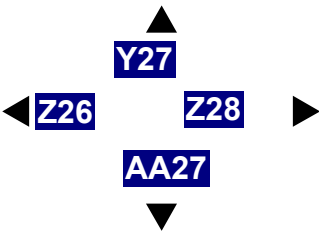
BOURNEMOUTH,
CHRISTCHURCH
AND POOLE
COUNCIL


Order Title:

Bournemouth, Christchurch and Poole Council (Parking Regulation, On-Street Parking Places and Off-Street Parking Places) Consolidation Order 2021

CONFIRMED

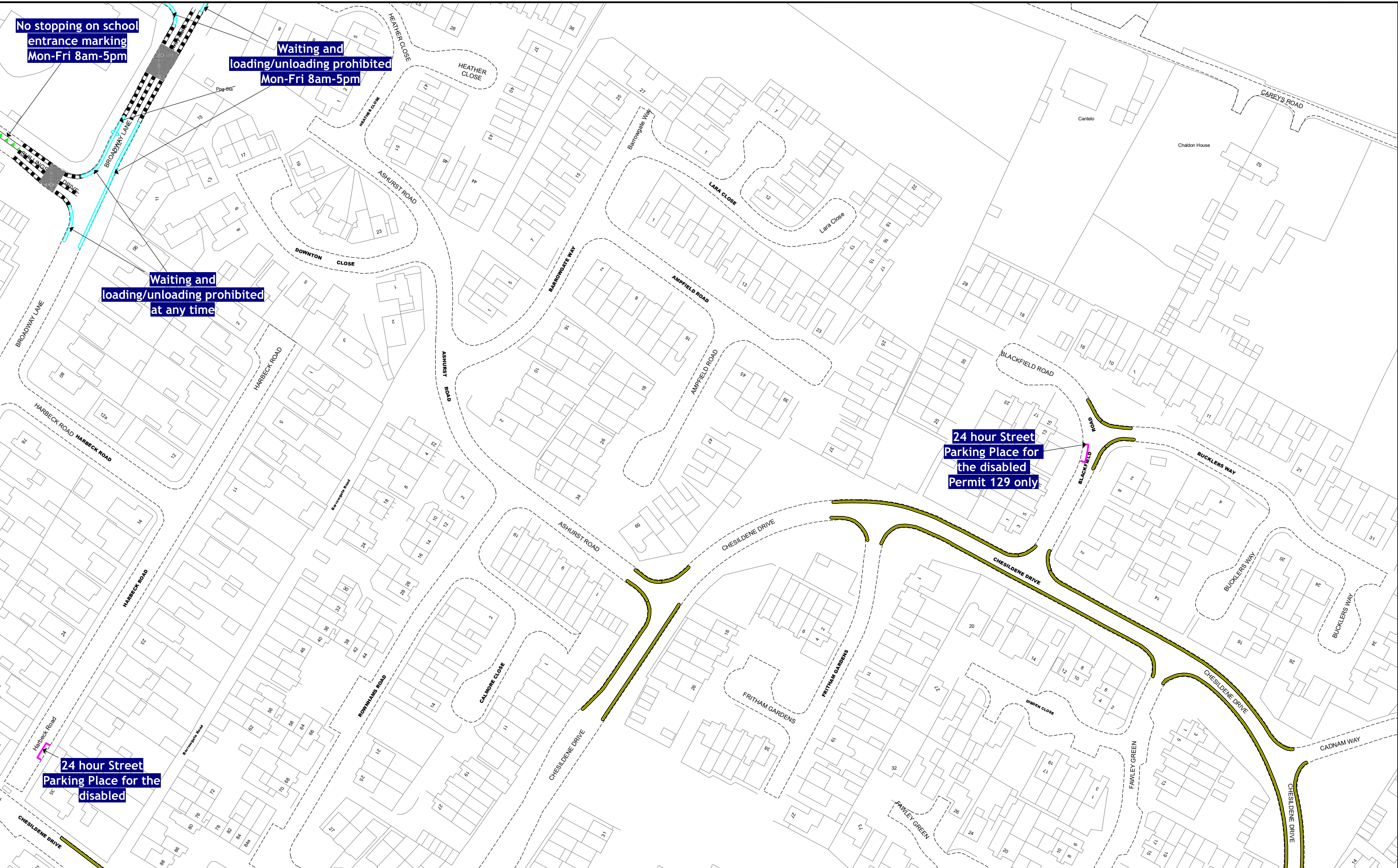
NOTE: SEE MAP SCHEDULE LEGEND FOR RESTRICTIONS DISPLAYED



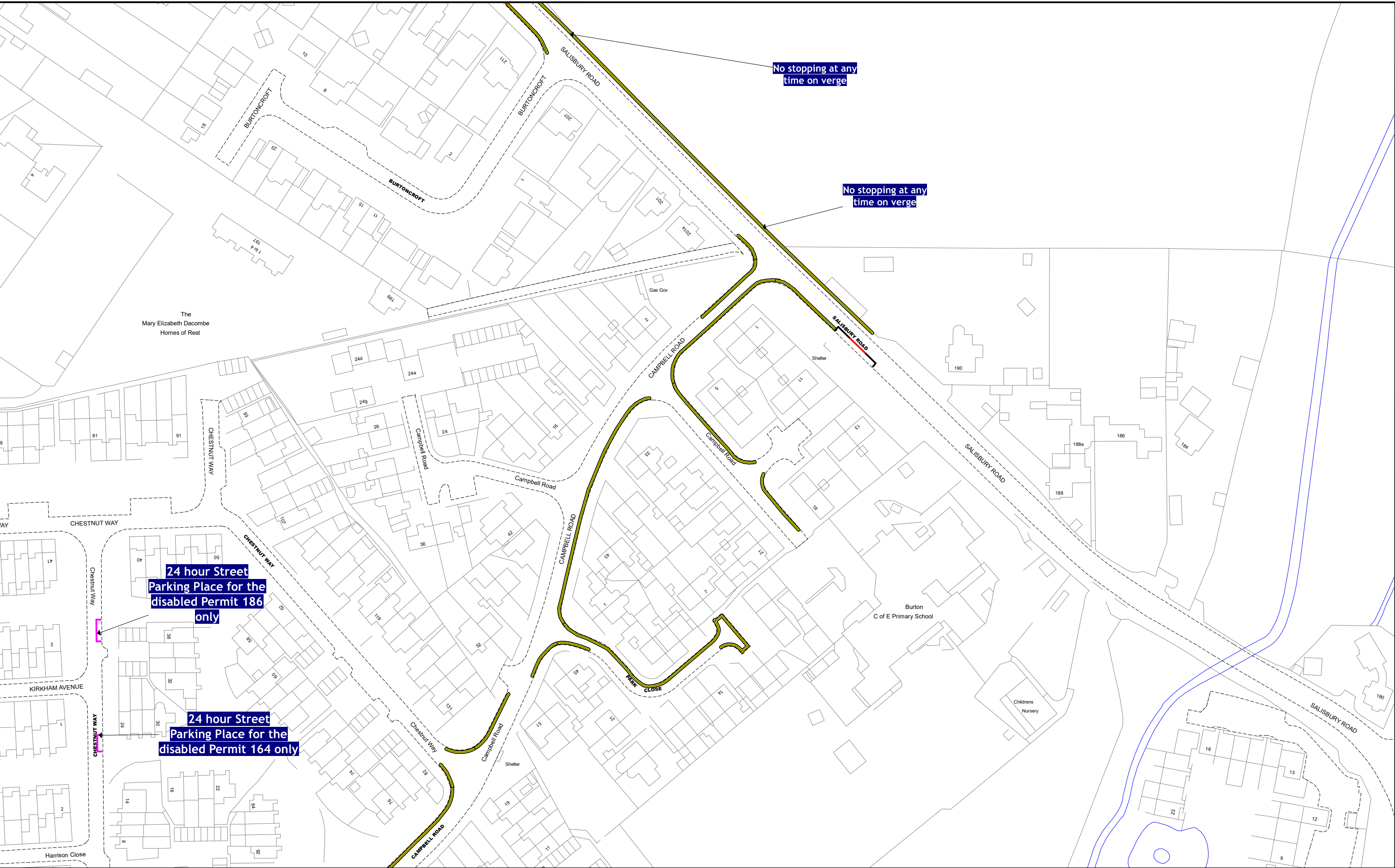


This map is based on Ordnance Survey material with the permission of Ordnance Survey on behalf of the Controller of Her Majesty's Stationery Office © Crown Copyright. Unauthorised reproduction infringes Crown copyright and may lead to prosecution or civil proceedings. Bournemouth, Christchurch and Poole Council Licence No: LA0077232 2022

SCALE	1 : 1250	@ A3
DATE	28/02/2022	
MAP	Tile Ref: Z27	
REVISION	1	



 <div>BOURNEMOUTH, CHRISTCHURCH AND POOLE COUNCIL</div>		<div>Order Title:</div> <div>Bournemouth, Christchurch and Poole Council (Parking Regulation, On-Street Parking Places and Off-Street Parking Places) Consolidation Order 2021</div> <div>CONFIRMED</div> <div>NOTE: SEE MAP SCHEDULE LEGEND FOR RESTRICTIONS DISPLAYED</div>	<div><div>Y28 Z27 Z29 AA28</div></div>		<div></div> <div>This map is based on Ordnance Survey material with the permission of Ordnance Survey on behalf of the Controller of Her Majesty's Stationery Office © Crown Copyright. Unauthorised reproduction infringes Crown copyright and may lead to prosecution or civil proceedings. Bournemouth, Christchurch and Poole Council Licence No: LA0077232 2022</div>	<div>SCALE</div> <div>1 : 1250 @ A3</div>	<div>DATE</div> <div>28/02/2022</div>
					<div>MAP</div> <div>Tile Ref: Z28</div>		
					<div>REVISION</div> <div>2</div>		





BOURNEMOUTH,
CHRISTCHURCH
AND POOLE
COUNCIL

Order Title:

Bournemouth, Christchurch and Poole Council (Parking Regulation, On-Street Parking Places and Off-Street Parking Places) Consolidation Order 2021

CONFIRMED

NOTE: SEE MAP SCHEDULE LEGEND FOR RESTRICTIONS DISPLAYED

▲

Y39

◀

Z38

▶

AA39

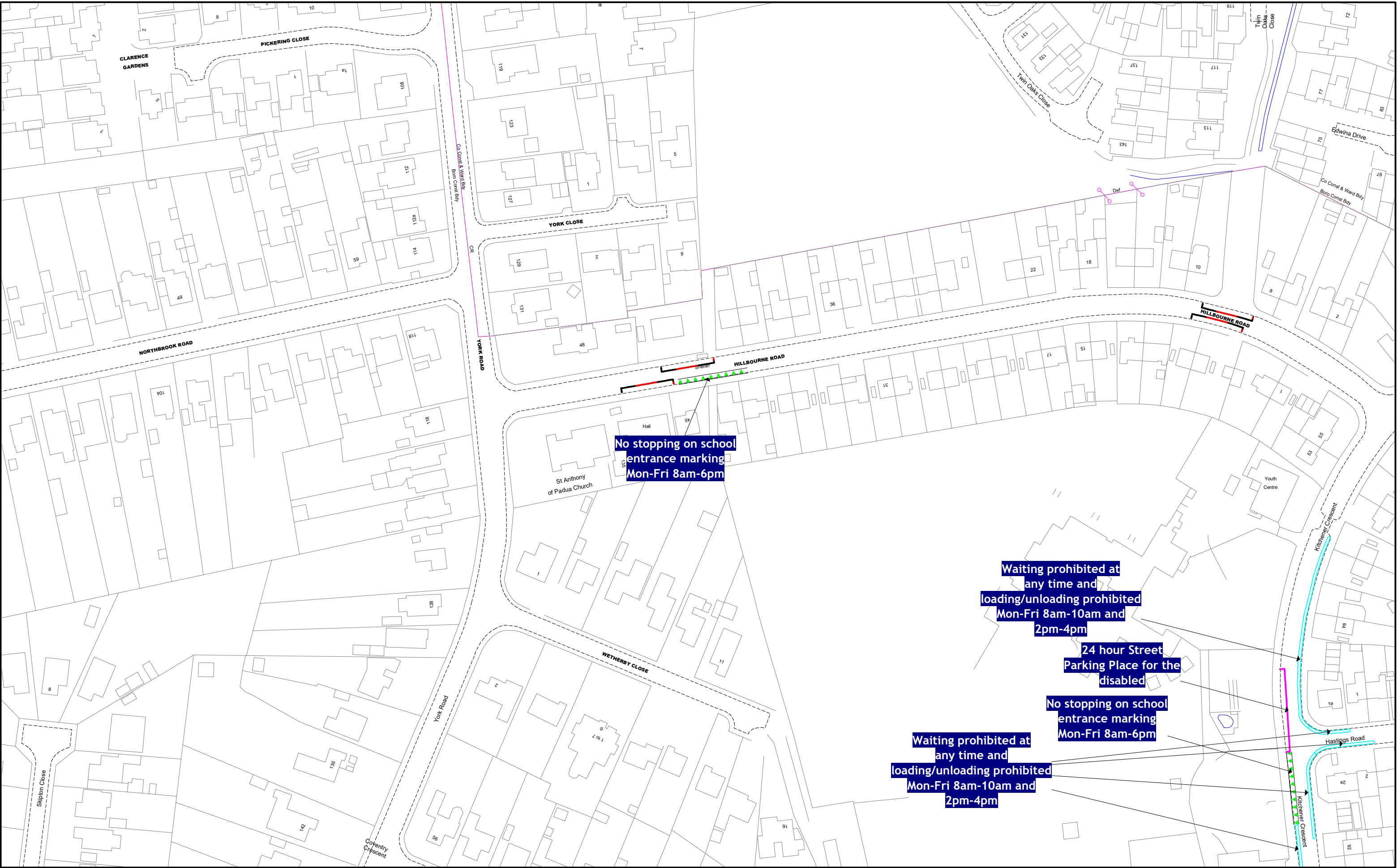
▼

N



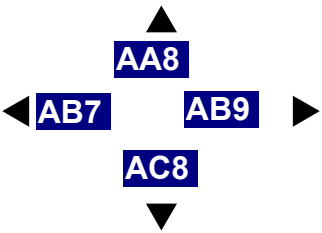
This map is based on Ordnance Survey material with the permission of Ordnance Survey on behalf of the Controller of Her Majesty's Stationery Office © Crown Copyright. Unauthorised reproduction infringes Crown copyright and may lead to prosecution or civil proceedings. Bournemouth, Christchurch and Poole Council Licence No: LA0077232 2023

SCALE	1 : 1250 @ A3
DATE	10/04/2023
MAP	Tile Ref: Z39
REVISION	2



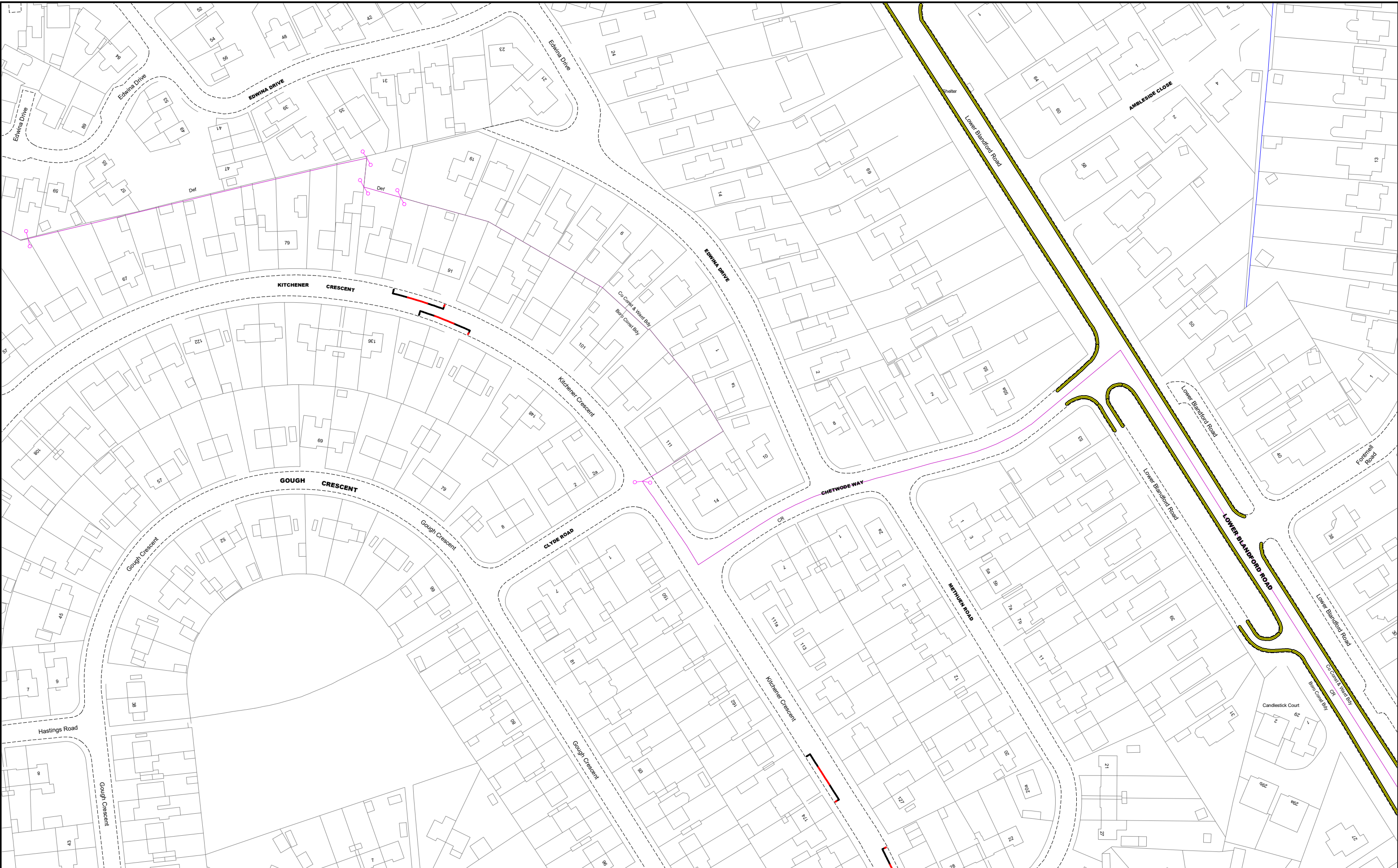
BOURNEMOUTH,
CHRISTCHURCH
AND POOLE
COUNCIL

Order Title:
Bournemouth, Christchurch and Poole Council (Parking Regulation, On-Street Parking Places and Off-Street Parking Places) Consolidation Order 2021
CONFIRMED
NOTE: SEE MAP SCHEDULE LEGEND FOR RESTRICTIONS DISPLAYED

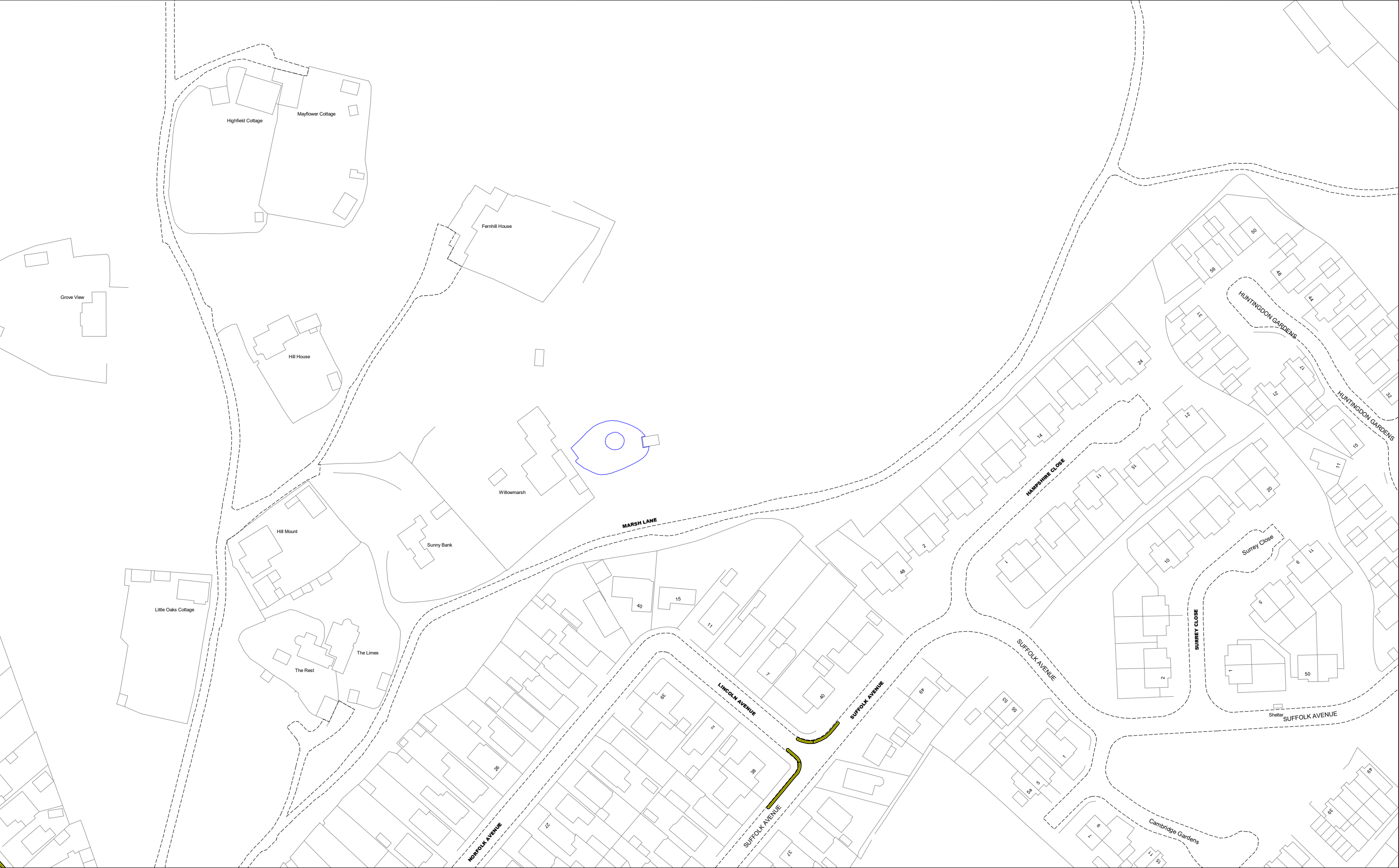


N
This map is based on Ordnance Survey material with the permission of Ordnance Survey on behalf of the Controller of Her Majesty's Stationery Office © Crown Copyright. Unauthorised reproduction infringes Crown copyright and may lead to prosecution or civil proceedings. Bournemouth, Christchurch and Poole Council Licence No: LA0077232 2021

SCALE	1 : 1250 @ A3
DATE	15/02/2021
MAP	Tile Ref: AB8
REVISION	0



 <p>BOURNEMOUTH, CHRISTCHURCH AND POOLE COUNCIL</p>	<p><u>Order Title:</u></p> <p>Bournemouth, Christchurch and Poole Council (Parking Regulation, On-Street Parking Places and Off-Street Parking Places) Consolidation Order 2021</p> <p>CONFIRMED</p> <p>NOTE: SEE MAP SCHEDULE LEGEND FOR RESTRICTIONS DISPLAYED</p>		 <p>This map is based on Ordnance Survey material with the permission of Ordnance Survey on behalf of the Controller of Her Majesty's Stationery Office © Crown Copyright. Unauthorised reproduction infringes Crown copyright and may lead to prosecution or civil proceedings. Bournemouth, Christchurch and Poole Council Licence No: LA0077232 2021</p>	<p>SCALE</p> <p>1 : 1250 @ A3</p>
	<p>DATE</p> <p>15/02/2021</p>			
	<p>MAP</p> <p>Tile Ref: AB9</p>			
	<p>REVISION</p> <p>0</p>			





BOURNEMOUTH,
CHRISTCHURCH
AND POOLE
COUNCIL

Order Title:

Bournemouth, Christchurch and Poole Council (Parking Regulation, On-Street Parking Places and Off-Street Parking Places) Consolidation Order 2021

CONFIRMED

NOTE: SEE MAP SCHEDULE LEGEND FOR RESTRICTIONS DISPLAYED


▲

AB35

AB37

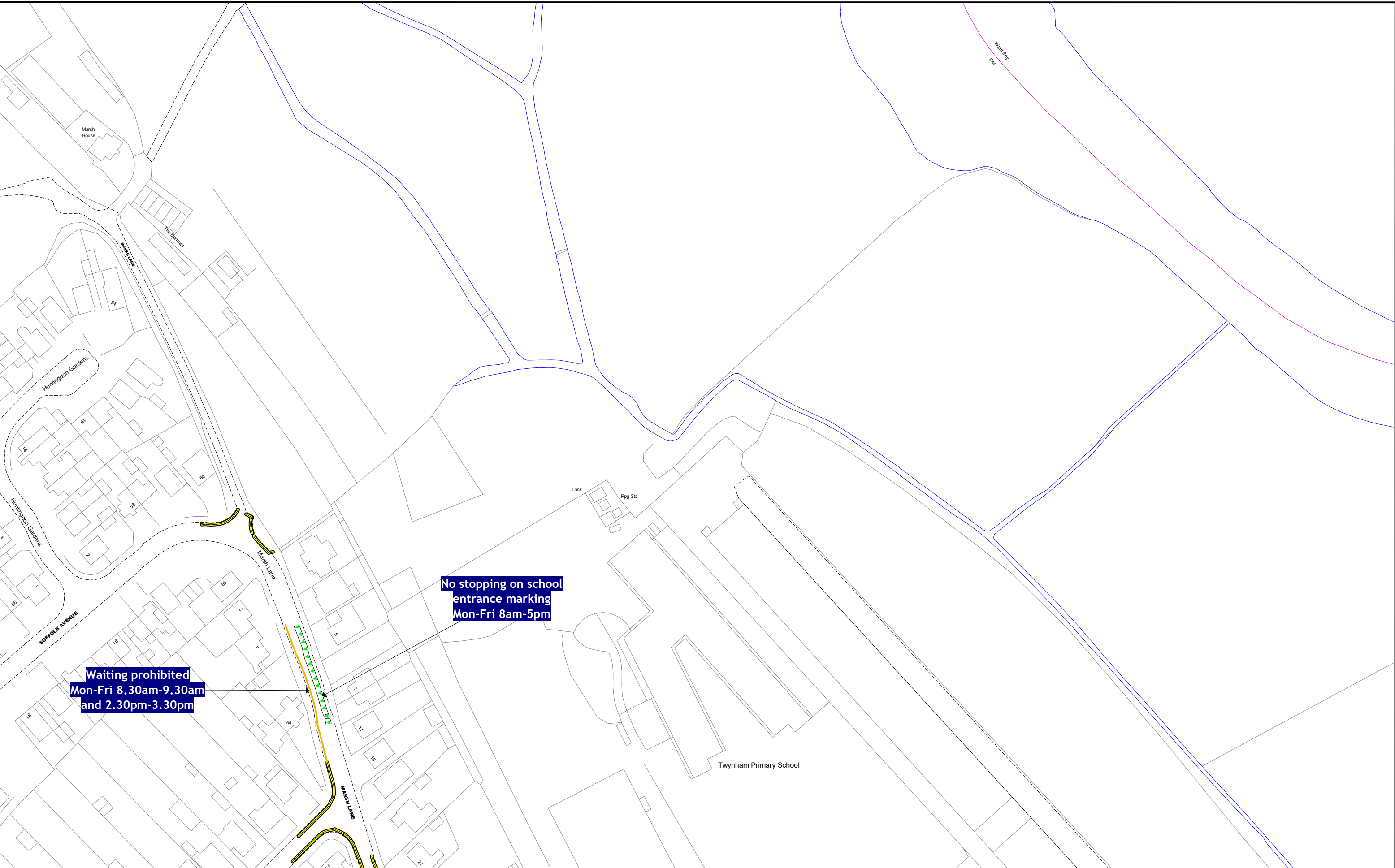
▼

AC36

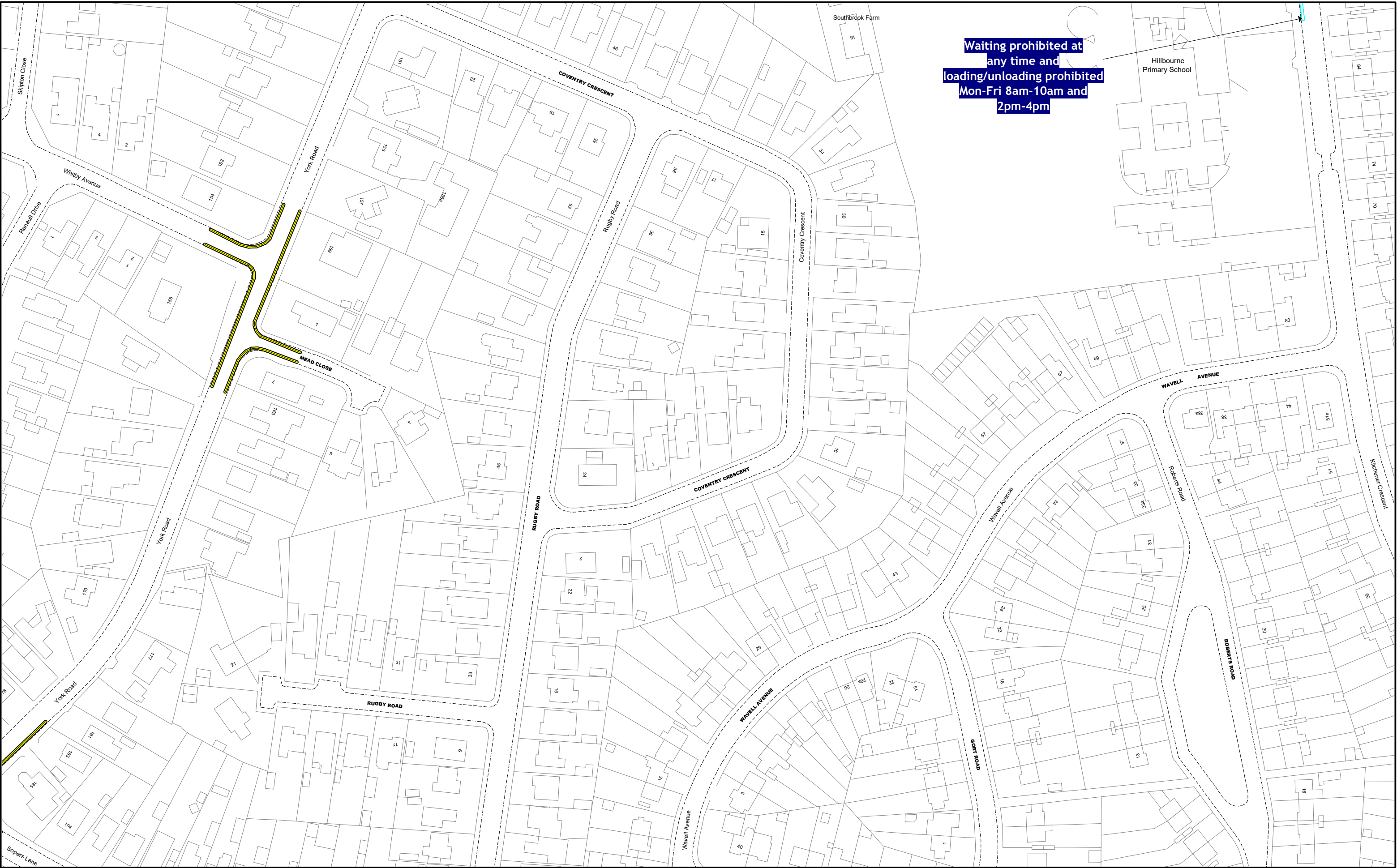


This map is based on Ordnance Survey material with the permission of Ordnance Survey on behalf of the Controller of Her Majesty's Stationary Office © Crown Copyright. Unauthorised reproduction infringes Crown copyright and may lead to prosecution or civil proceedings. Bournemouth, Christchurch and Poole Council Licence No: LA0077232 2021

SCALE	1 : 1250 @ A3
DATE	15/02/2021
MAP	Tile Ref: AB36
REVISION	0



 <div>BOURNEMOUTH, CHRISTCHURCH AND POOLE COUNCIL</div>	<div>Order Title:</div> <div>Bournemouth, Christchurch and Poole Council (Parking Regulation, On-Street Parking Places and Off-Street Parking Places) Consolidation Order 2021</div> <div>CONFIRMED</div> <div>NOTE: SEE MAP SCHEDULE LEGEND FOR RESTRICTIONS DISPLAYED</div>	<div><div>AB36 AB38 AC37</div></div>	<div><div>This map is based on Ordnance Survey material with the permission of Ordnance Survey on behalf of the Controller of Her Majesty's Stationery Office © Crown Copyright. Unauthorised reproduction infringes Crown copyright and may lead to prosecution or civil proceedings. Bournemouth, Christchurch and Poole Council Licence No: LA0077232 2021</div></div>	SCALE	1 : 1250 @ A3
				DATE	15/02/2021
				MAP	Tile Ref: AB37
				REVISION	0



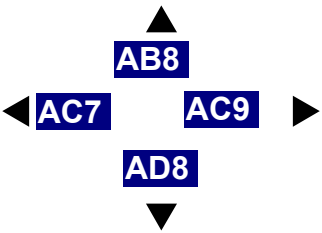
BOURNEMOUTH,
CHRISTCHURCH
AND POOLE
COUNCIL

Order Title:

Bournemouth, Christchurch and Poole Council (Parking Regulation, On-Street Parking Places and Off-Street Parking Places) Consolidation Order 2021

CONFIRMED

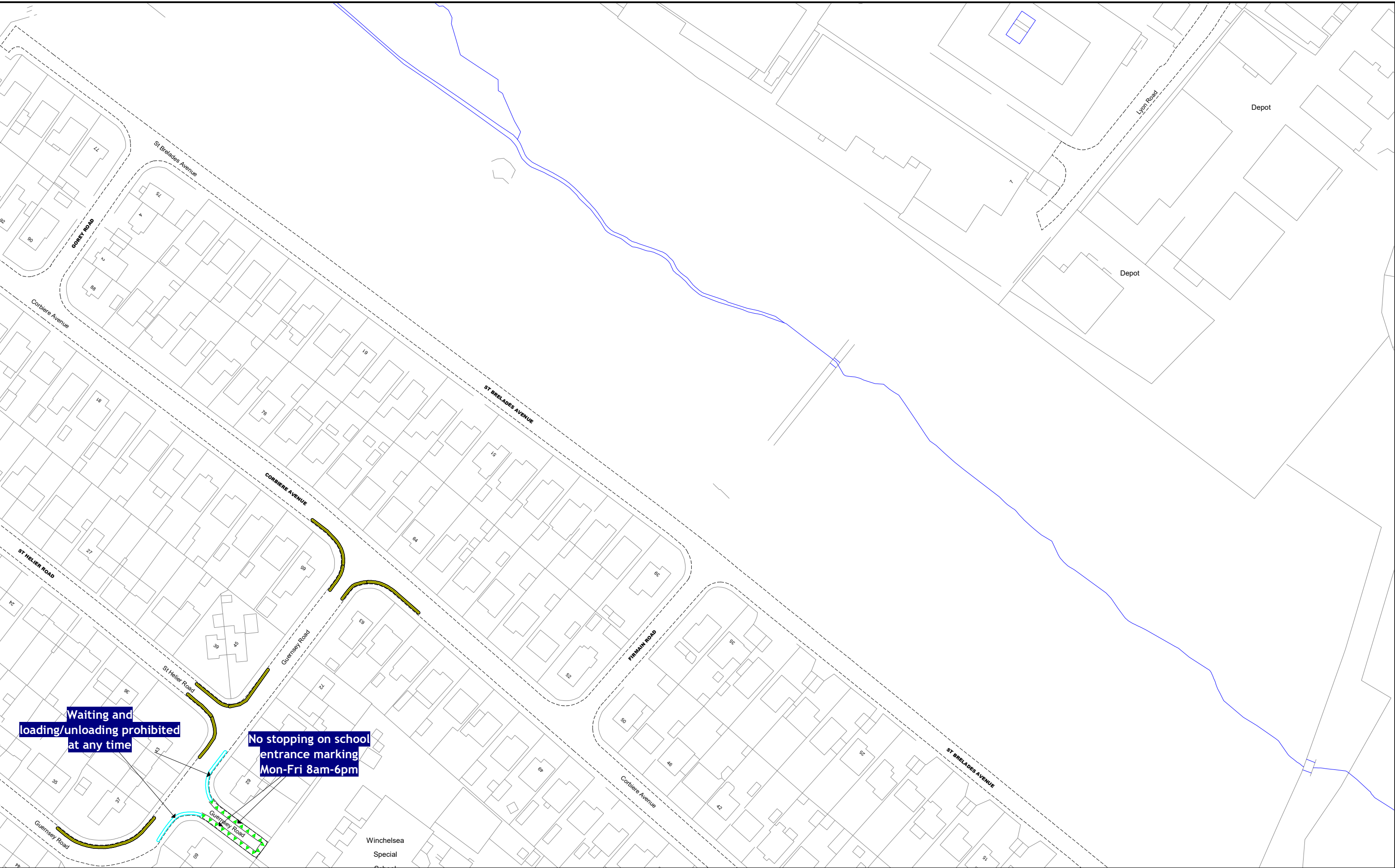
NOTE: SEE MAP SCHEDULE LEGEND FOR RESTRICTIONS DISPLAYED



N

This map is based on Ordnance Survey material with the permission of Ordnance Survey on behalf of the Controller of Her Majesty's Stationery Office © Crown Copyright. Unauthorised reproduction infringes Crown copyright and may lead to prosecution or civil proceedings. Bournemouth, Christchurch and Poole Council Licence No: LA0077232 2021

SCALE	1 : 1250	@ A3
DATE	15/02/2021	
MAP	Tile Ref: AC8	
REVISION	0	



 <div>BOURNEMOUTH, CHRISTCHURCH AND POOLE COUNCIL</div>	<div>Order Title:</div> <div>Bournemouth, Christchurch and Poole Council (Parking Regulation, On-Street Parking Places and Off-Street Parking Places) Consolidation Order 2021</div> <div>CONFIRMED</div> <div>NOTE: SEE MAP SCHEDULE LEGEND FOR RESTRICTIONS DISPLAYED</div>	<div><div>This map is based on Ordnance Survey material with the permission of Ordnance Survey on behalf of the Controller of Her Majesty's Stationery Office © Crown Copyright. Unauthorised reproduction infringes Crown copyright and may lead to prosecution or civil proceedings. Bournemouth, Christchurch and Poole Council Licence No: LA0077232 2021</div></div> <div><div>AB17</div><div>AC16</div><div>AC18</div><div>AD17</div></div>	<div><div>SCALE</div><div>1 : 1250 @ A3</div></div>
	<div>DATE</div> <div>15/02/2021</div>		
	<div>MAP</div> <div>Tile Ref: AC17</div>		
	<div>REVISION</div> <div>0</div>		



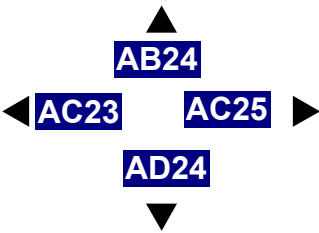
BOURNEMOUTH,
CHRISTCHURCH
AND POOLE
COUNCIL

Order Title:

Bournemouth, Christchurch and Poole Council (Parking Regulation, On-Street Parking Places and Off-Street Parking Places) Consolidation Order 2021

CONFIRMED

NOTE: SEE MAP SCHEDULE LEGEND FOR RESTRICTIONS DISPLAYED



This map is based on Ordnance Survey material with the permission of Ordnance Survey on behalf of the Controller of Her Majesty's Stationery Office © Crown Copyright. Unauthorised reproduction infringes Crown copyright and may lead to prosecution or civil proceedings. Bournemouth, Christchurch and Poole Council Licence No: LA0077232 2022

SCALE	1 : 1250	@ A3
DATE	28/02/2022	
MAP	Tile Ref: AC24	
REVISION	2	



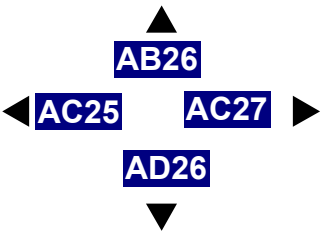
BOURNEMOUTH,
CHRISTCHURCH
AND POOLE
COUNCIL

Order Title:

Bournemouth, Christchurch and Poole Council (Parking Regulation, On-Street Parking Places and Off-Street Parking Places) Consolidation Order 2021

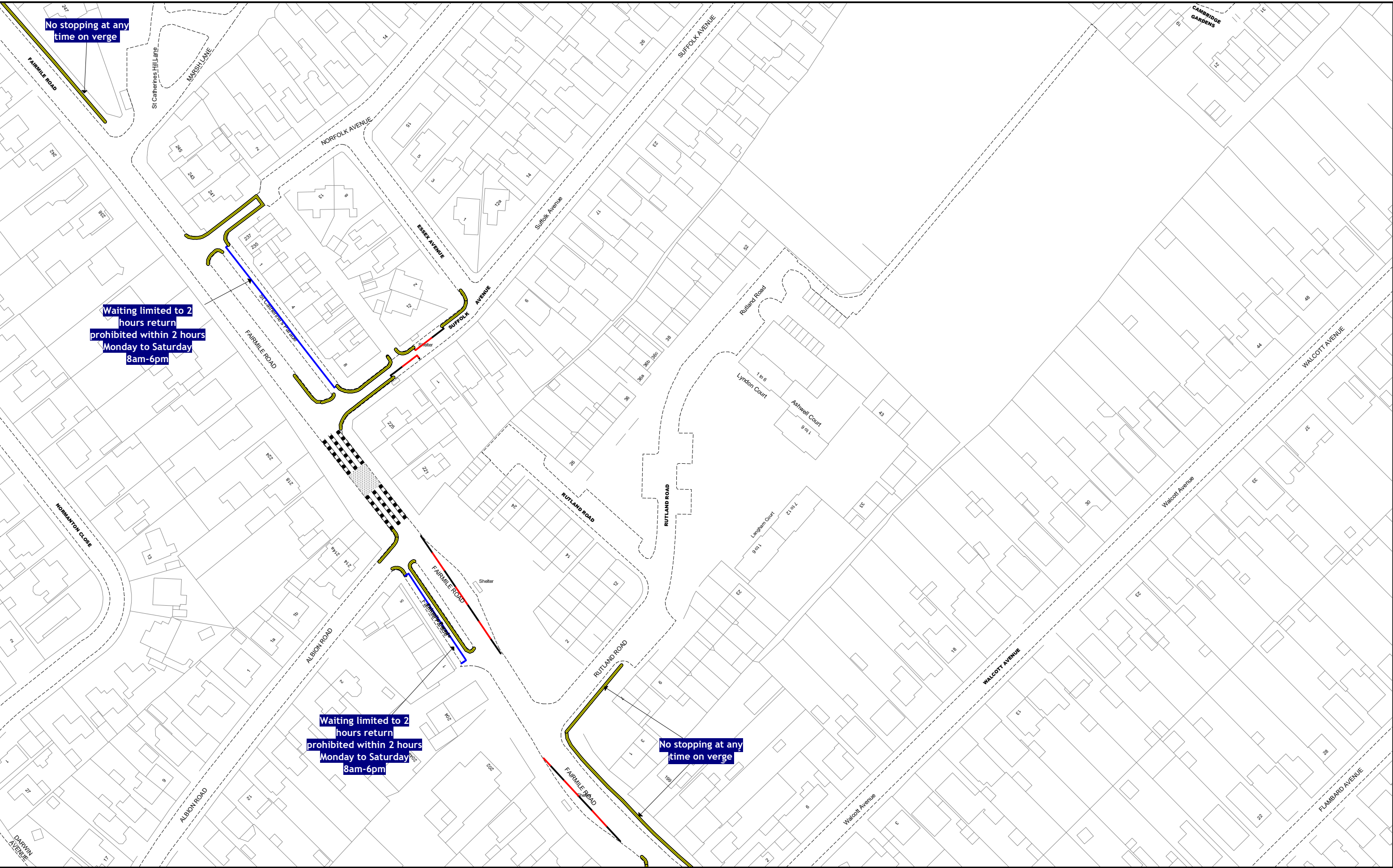
CONFIRMED

NOTE: SEE MAP SCHEDULE LEGEND FOR RESTRICTIONS DISPLAYED



This map is based on Ordnance Survey material with the permission of Ordnance Survey on behalf of the Controller of Her Majesty's Stationery Office © Crown Copyright. Unauthorised reproduction infringes Crown copyright and may lead to prosecution or civil proceedings. Bournemouth, Christchurch and Poole Council Licence No: LA0077232 2023

SCALE	1 : 1250	@ A3
DATE	23/09/2023	
MAP	Tile Ref: AC26	
REVISION	3	

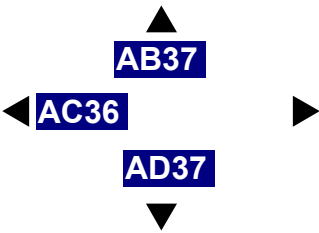


<div><div><div>BCP</div><div>Council</div></div><div><div>BOURNEMOUTH,</div><div>CHRISTCHURCH</div><div>AND POOLE</div><div>COUNCIL</div></div></div>	<div><div><div>Order Title:</div><div>Bournemouth, Christchurch and Poole Council (Parking Regulation, On-Street Parking Places and Off-Street Parking Places) Consolidation Order 2021</div><div>CONFIRMED</div><div>NOTE: SEE MAP SCHEDULE LEGEND FOR RESTRICTIONS DISPLAYED</div></div></div>	<div><div><div>▲</div><div>AB36</div></div><div><div>◀</div><div>AC35</div></div><div><div>AC37</div><div>▶</div></div><div><div>▼</div><div>AD36</div></div></div>	<div><div><div>N</div><div></div></div><div><div>This map is based on Ordnance Survey material with the permission of Ordnance Survey on behalf of the Controller of Her Majesty's Stationery Office © Crown Copyright. Unauthorised reproduction infringes Crown copyright and may lead to prosecution or civil proceedings. Bournemouth, Christchurch and Poole Council Licence No: LA0077232 2021</div></div></div>	<div>SCALE</div> <div>1 : 1250 @ A3</div>
				<div>DATE</div> <div>15/02/2021</div>
				<div>MAP</div> <div>Tile Ref: AC36</div>
				<div>REVISION</div> <div>0</div>



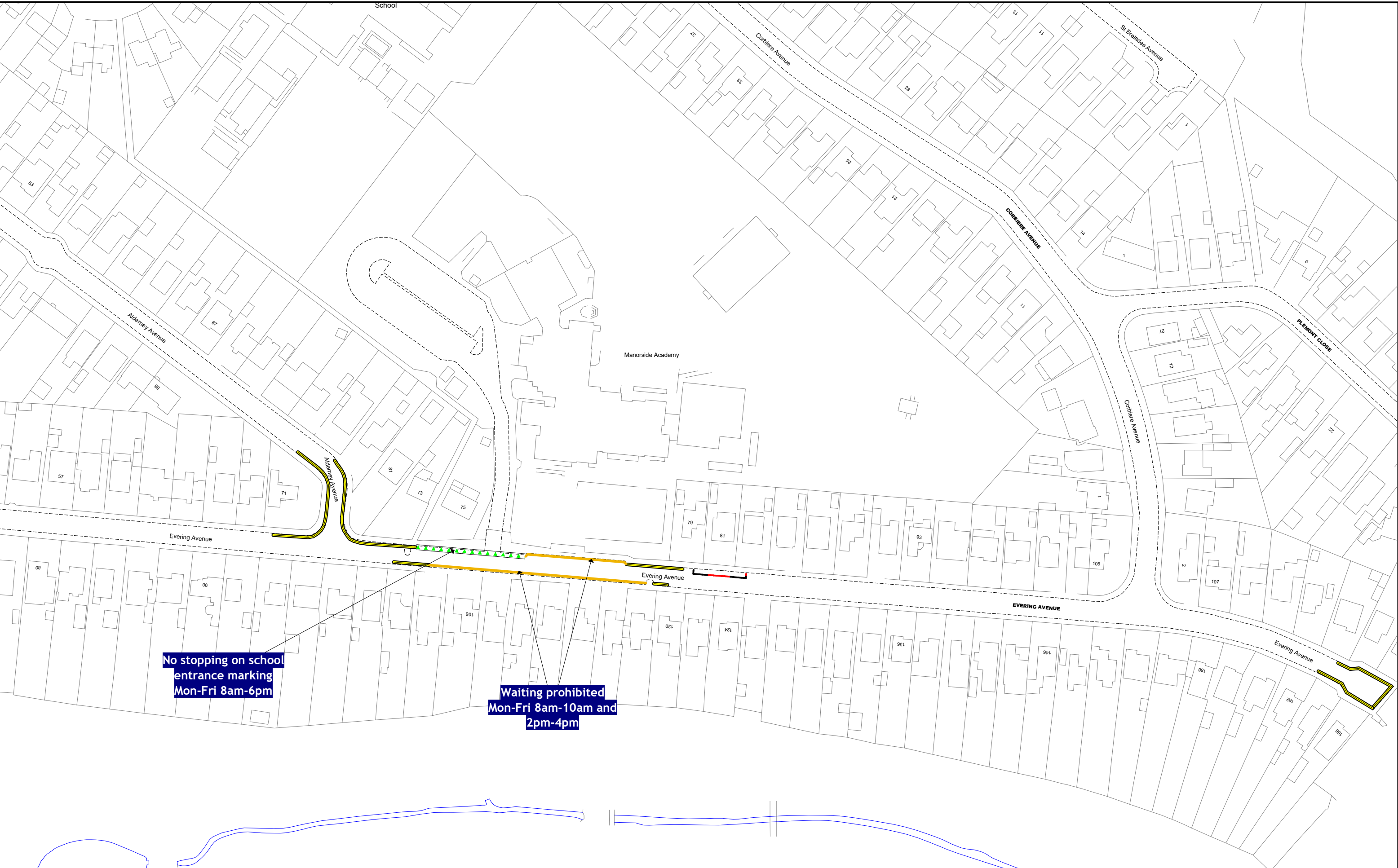
BOURNEMOUTH,
CHRISTCHURCH
AND POOLE
COUNCIL

Order Title:
Bournemouth, Christchurch and Poole Council (Parking Regulation, On-Street Parking Places and Off-Street Parking Places) Consolidation Order 2021
CONFIRMED
NOTE: SEE MAP SCHEDULE LEGEND FOR RESTRICTIONS DISPLAYED



This map is based on Ordnance Survey material with the permission of Ordnance Survey on behalf of the Controller of Her Majesty's Stationary Office © Crown Copyright.
Unauthorised reproduction infringes Crown copyright and may lead to prosecution or civil proceedings.
Bournemouth, Christchurch and Poole Council
Licence No: LA0077232 2021

SCALE	1 : 1250 @ A3
DATE	15/02/2021
MAP	Tile Ref: AC37
REVISION	0





BOURNEMOUTH,
CHRISTCHURCH
AND POOLE
COUNCIL

Order Title:
Bournemouth, Christchurch and Poole Council (Parking Regulation, On-Street Parking Places and Off-Street Parking Places) Consolidation Order 2021

CONFIRMED

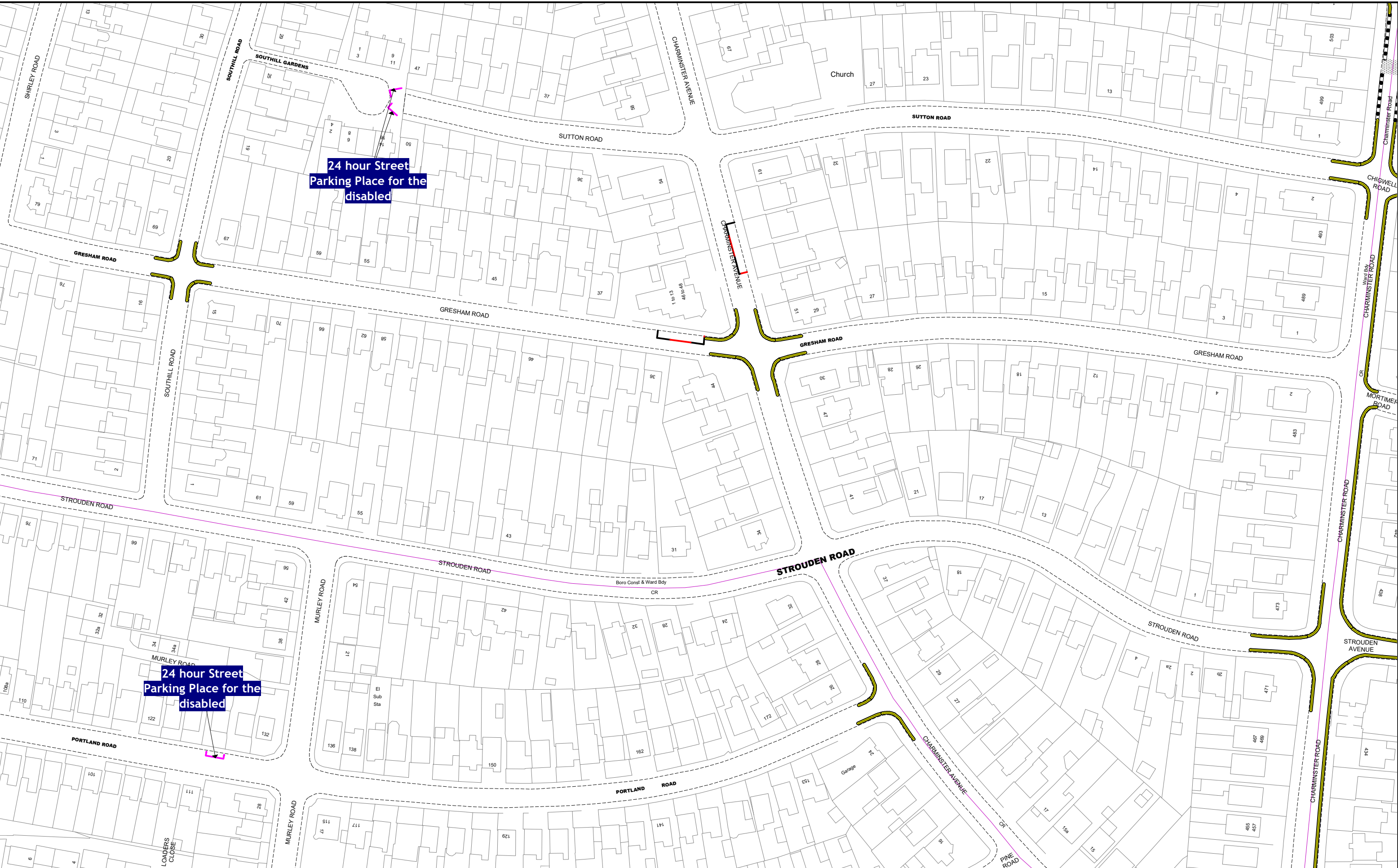
NOTE: SEE MAP SCHEDULE LEGEND FOR RESTRICTIONS DISPLAYED

▲
AC17
◀AD16AD18▶
▼
AE17

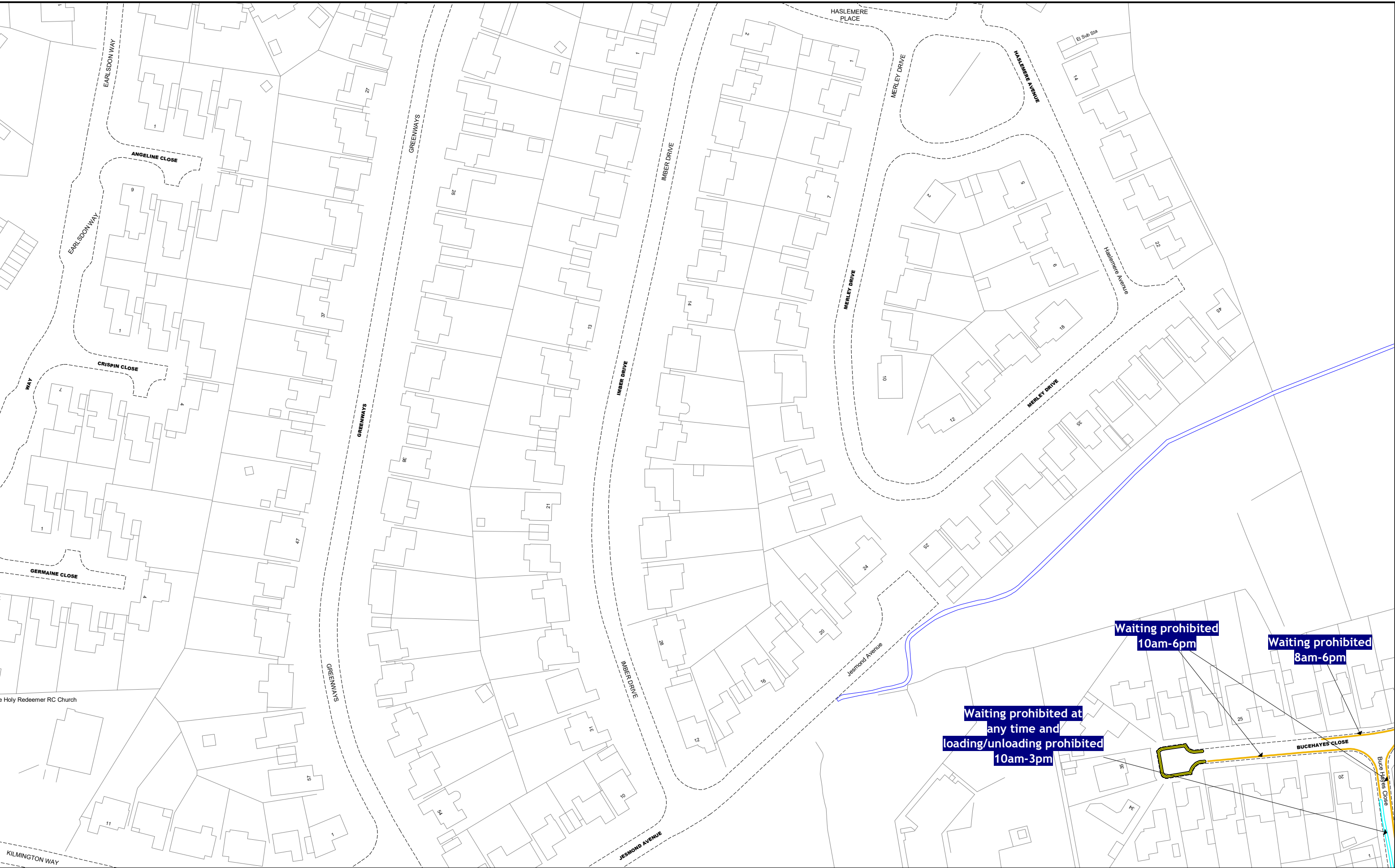


This map is based on Ordnance Survey material with the permission of Ordnance Survey on behalf of the Controller of Her Majesty's Stationary Office © Crown Copyright. Unauthorised reproduction infringes Crown copyright and may lead to prosecution or civil proceedings. Bournemouth, Christchurch and Poole Council Licence No: LA0077232 2021

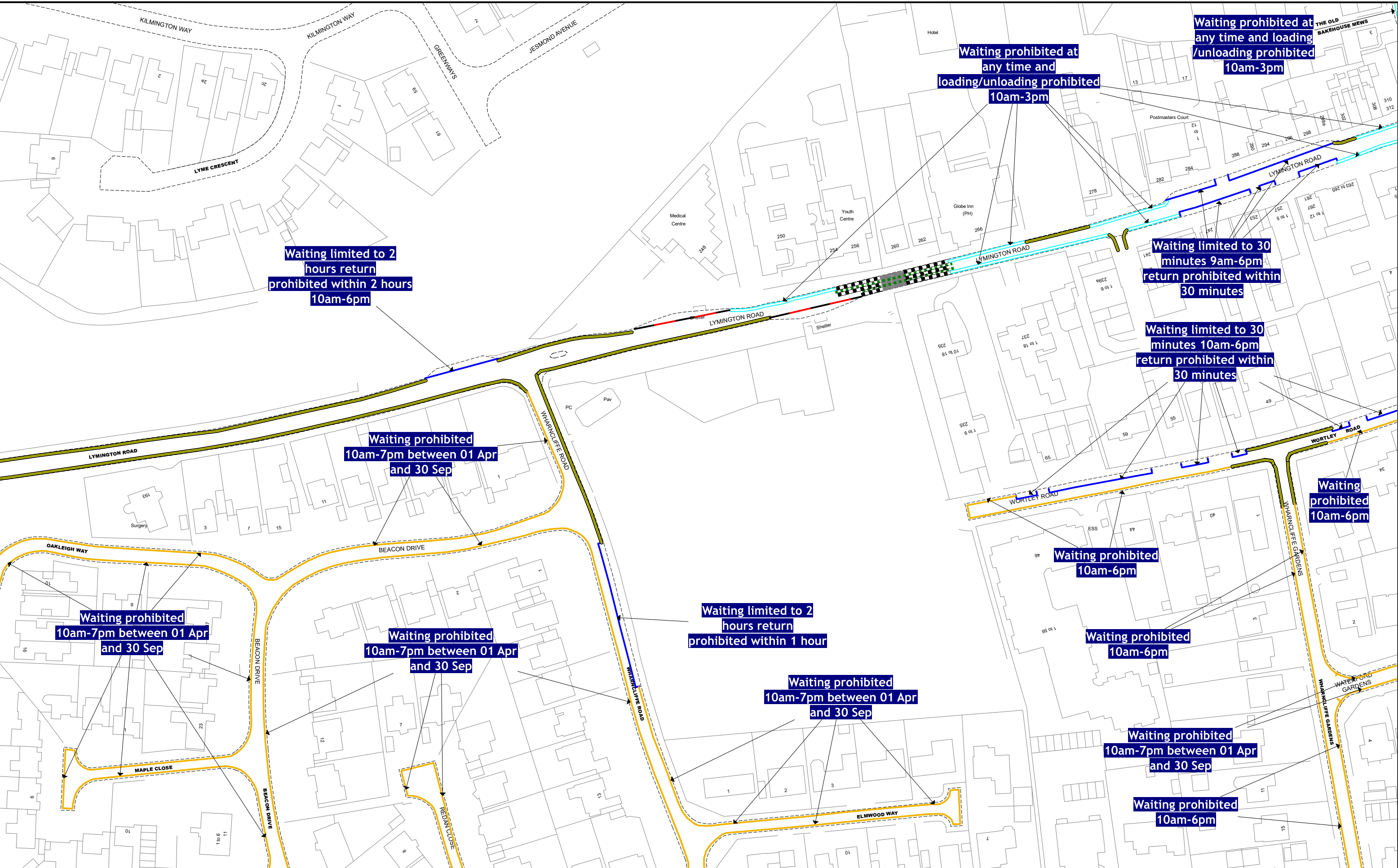
SCALE	1 : 1250 @ A3
DATE	15/02/2021
MAP	Tile Ref: AD17
REVISION	0



	<p>BOURNEMOUTH, CHRISTCHURCH AND POOLE COUNCIL</p>	<p>Order Title: Bournemouth, Christchurch and Poole Council (Parking Regulation, On-Street Parking Places and Off-Street Parking Places) Consolidation Order 2021</p> <p>CONFIRMED</p> <p>NOTE: SEE MAP SCHEDULE LEGEND FOR RESTRICTIONS DISPLAYED</p>	<div><div>▲</div><div>AC26</div><div>◀ AD25</div><div>AD27 ▶</div><div>▼</div><div>AE26</div></div>	<div><div>N</div><div></div><div><small>This map is based on Ordnance Survey material with the permission of Ordnance Survey on behalf of the Controller of Her Majesty's Stationery Office © Crown Copyright. Unauthorised reproduction infringes Crown copyright and may lead to prosecution or civil proceedings. Bournemouth, Christchurch and Poole Council Licence No: LA0077232 2021</small></div></div>	<table><tr><td>SCALE</td><td>1 : 1250 @ A3</td></tr><tr><td>DATE</td><td>15/02/2021</td></tr><tr><td>MAP</td><td>Tile Ref: AD26</td></tr><tr><td>REVISION</td><td>0</td></tr></table>	SCALE	1 : 1250 @ A3	DATE	15/02/2021	MAP	Tile Ref: AD26	REVISION	0
SCALE	1 : 1250 @ A3												
DATE	15/02/2021												
MAP	Tile Ref: AD26												
REVISION	0												



<div><div><div>BCP Council</div><div></div></div><div><div>BOURNEMOUTH, CHRISTCHURCH AND POOLE COUNCIL</div></div></div>	<div><div><div><div>Order Title:</div><div>Bournemouth, Christchurch and Poole Council (Parking Regulation, On-Street Parking Places and Off-Street Parking Places) Consolidation Order 2021</div><div>CONFIRMED</div><div>NOTE: SEE MAP SCHEDULE LEGEND FOR RESTRICTIONS DISPLAYED</div></div></div></div>	<div><div><div><div>AD48</div><div>AE47</div><div>AE49</div><div>AF48</div></div></div></div>	<div><div><div><div>N</div><div></div></div><div><div>This map is based on Ordnance Survey material with the permission of Ordnance Survey on behalf of the Controller of Her Majesty's Stationery Office © Crown Copyright. Unauthorised reproduction infringes Crown copyright and may lead to prosecution or civil proceedings. Bournemouth, Christchurch and Poole Council Licence No: LA0077232 2021</div></div></div></div>	SCALE	1 : 1250 @ A3
				DATE	15/02/2021
				MAP	Tile Ref: AE48
				REVISION	0





BOURNEMOUTH,
CHRISTCHURCH
AND POOLE
COUNCIL

Order Title:
Bournemouth, Christchurch and Poole Council (Parking Regulation, On-Street Parking Places and Off-Street Parking Places) Consolidation Order 2021

CONFIRMED

NOTE: SEE MAP SCHEDULE LEGEND FOR RESTRICTIONS DISPLAYED

▲

AE48

◀ AF47

AF49 ▶

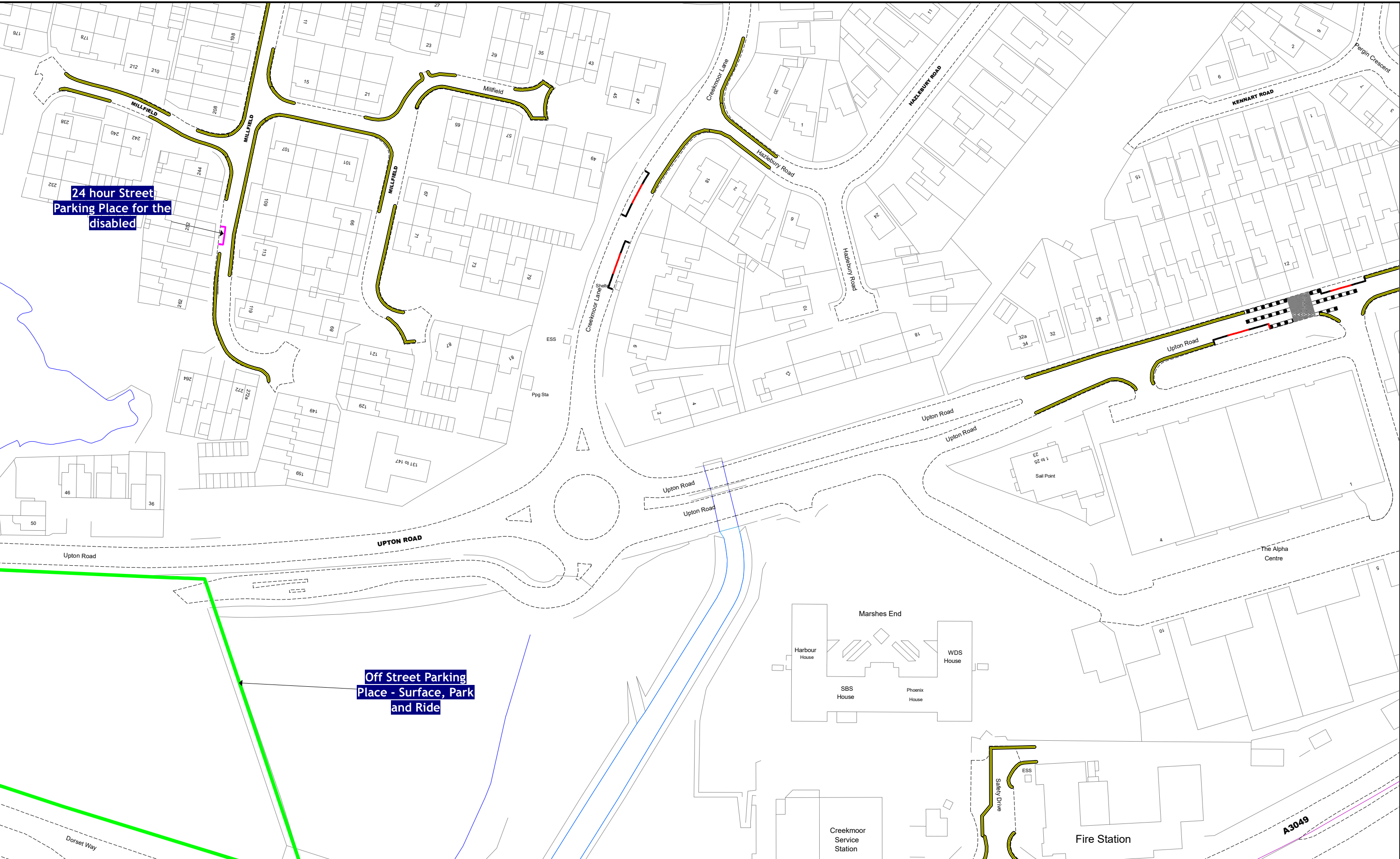
▼

AG48



This map is based on Ordnance Survey material with the permission of Ordnance Survey on behalf of the Controller of Her Majesty's Stationery Office © Crown Copyright. Unauthorised reproduction infringes Crown copyright and may lead to prosecution or civil proceedings. Bournemouth, Christchurch and Poole Council Licence No: LA0077232 2022

SCALE	1 : 1250 @ A3
DATE	28/02/2022
MAP	Tile Ref: AF48
REVISION	1



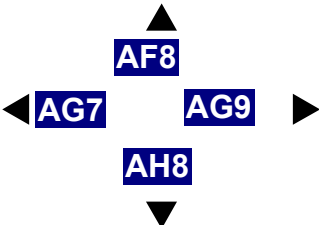
**BOURNEMOUTH,
CHRISTCHURCH
AND POOLE
COUNCIL**

Order Title:

Bournemouth, Christchurch and Poole Council (Parking Regulation, On-Street Parking Places and Off-Street Parking Places) Consolidation Order 2021

CONFIRMED

NOTE: SEE MAP SCHEDULE LEGEND FOR RESTRICTIONS DISPLAYED



This map is based on Ordnance Survey material with the permission of Ordnance Survey on behalf of the Controller of Her Majesty's Stationery Office © Crown Copyright. Unauthorised reproduction infringes Crown copyright and may lead to prosecution or civil proceedings.
Bournemouth, Christchurch and Poole Council
Licence No: LA0077232 2022

SCALE

1 : 1250 @ A3

DATE

28/02/2022

MAP

T

REVISION

1





BOURNEMOUTH,
CHRISTCHURCH
AND POOLE
COUNCIL

Order Title:
Bournemouth, Christchurch and Poole Council (Parking Regulation, On-Street Parking Places and Off-Street Parking Places) Consolidation Order 2021

CONFIRMED

NOTE: SEE MAP SCHEDULE LEGEND FOR RESTRICTIONS DISPLAYED

▲

AG15

◀ AH14

▶ AH16

AI15

▼

N


This map is based on Ordnance Survey material with the permission of Ordnance Survey on behalf of the Controller of Her Majesty's Stationery Office © Crown Copyright. Unauthorised reproduction infringes Crown copyright and may lead to prosecution or civil proceedings. Bournemouth, Christchurch and Poole Council Licence No: LA0077232 2023


SCALE	1 : 1250 @ A3
DATE	10/07/2023
MAP	Tile Ref: AH15
REVISION	2



BOURNEMOUTH,
CHRISTCHURCH
AND POOLE
COUNCIL

Order Title:
Bournemouth, Christchurch and Poole Council (Parking Regulation, On-Street Parking Places and Off-Street Parking Places) Consolidation Order 2021
CONFIRMED
NOTE: SEE MAP SCHEDULE LEGEND FOR RESTRICTIONS DISPLAYED





This map is based on Ordnance Survey material with the permission of Ordnance Survey on behalf of the Controller of Her Majesty's Stationery Office © Crown Copyright. Unauthorised reproduction infringes Crown copyright and may lead to prosecution or civil proceedings. Bournemouth, Christchurch and Poole Council Licence No: LA0077232 2021

SCALE	1 : 1250 @ A3	
DATE	15/02/2021	
MAP	Tile Ref: AH24	
REVISION	0	




BOURNEMOUTH,
CHRISTCHURCH
AND POOLE
COUNCIL


Order Title:

Bournemouth, Christchurch and Poole Council (Parking Regulation, On-Street Parking Places and Off-Street Parking Places) Consolidation Order 2021

CONFIRMED

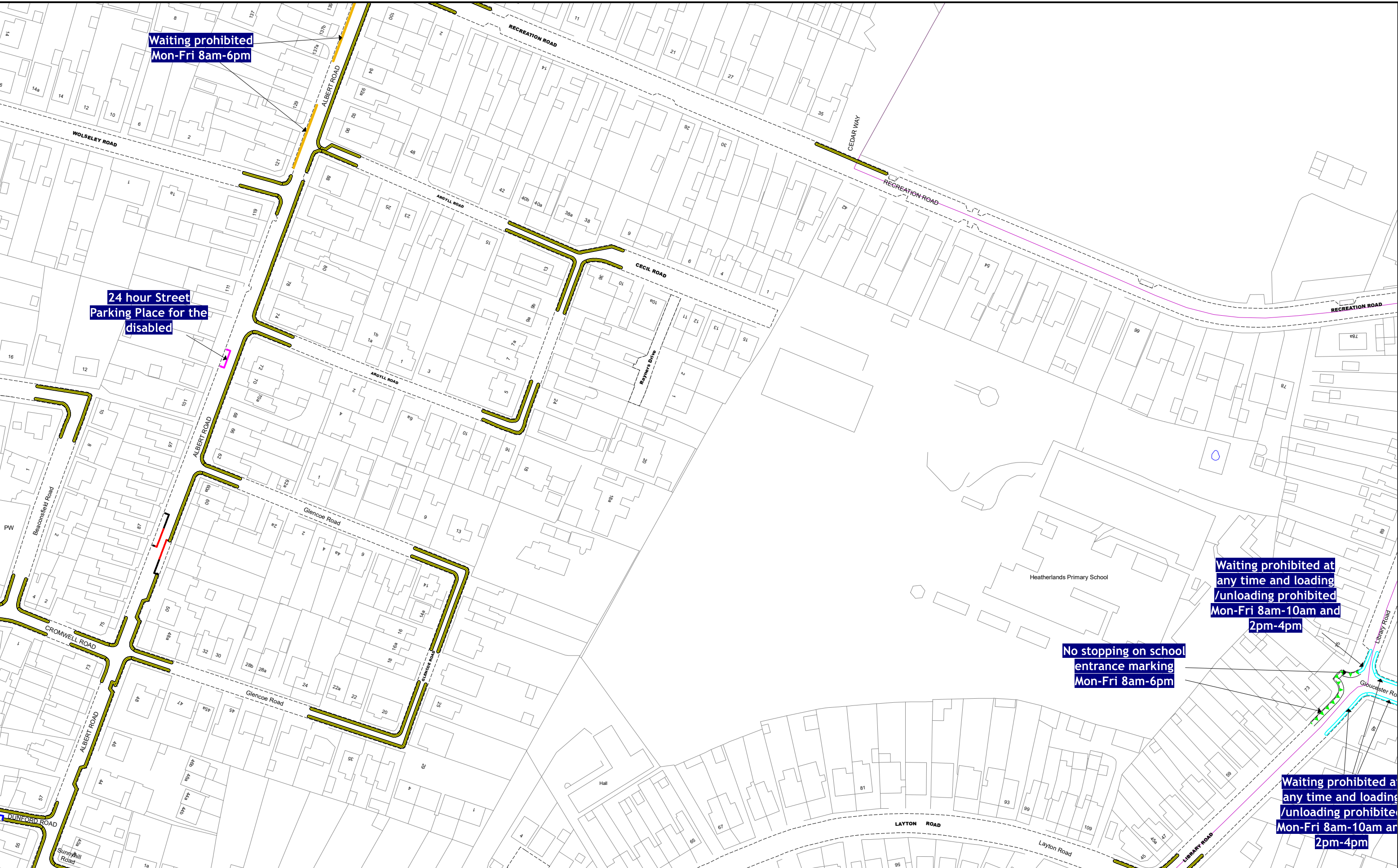
NOTE: SEE MAP SCHEDULE LEGEND FOR RESTRICTIONS DISPLAYED





This map is based on Ordnance Survey material with the permission of Ordnance Survey on behalf of the Controller of Her Majesty's Stationery Office © Crown Copyright. Unauthorised reproduction infringes Crown copyright and may lead to prosecution or civil proceedings. Bournemouth, Christchurch and Poole Council Licence No: LA0077232 2023

SCALE	1 : 1250 @ A3
DATE	10/07/2023
MAP	Tile Ref: AI15
REVISION	1





BOURNEMOUTH,
CHRISTCHURCH
AND POOLE
COUNCIL

Order Title:

Bournemouth, Christchurch and Poole Council (Parking Regulation, On-Street Parking Places and Off-Street Parking Places) Consolidation Order 2021

CONFIRMED

NOTE: SEE MAP SCHEDULE LEGEND FOR RESTRICTIONS DISPLAYED

▲

AH17

◀

AJ17

▶

A18

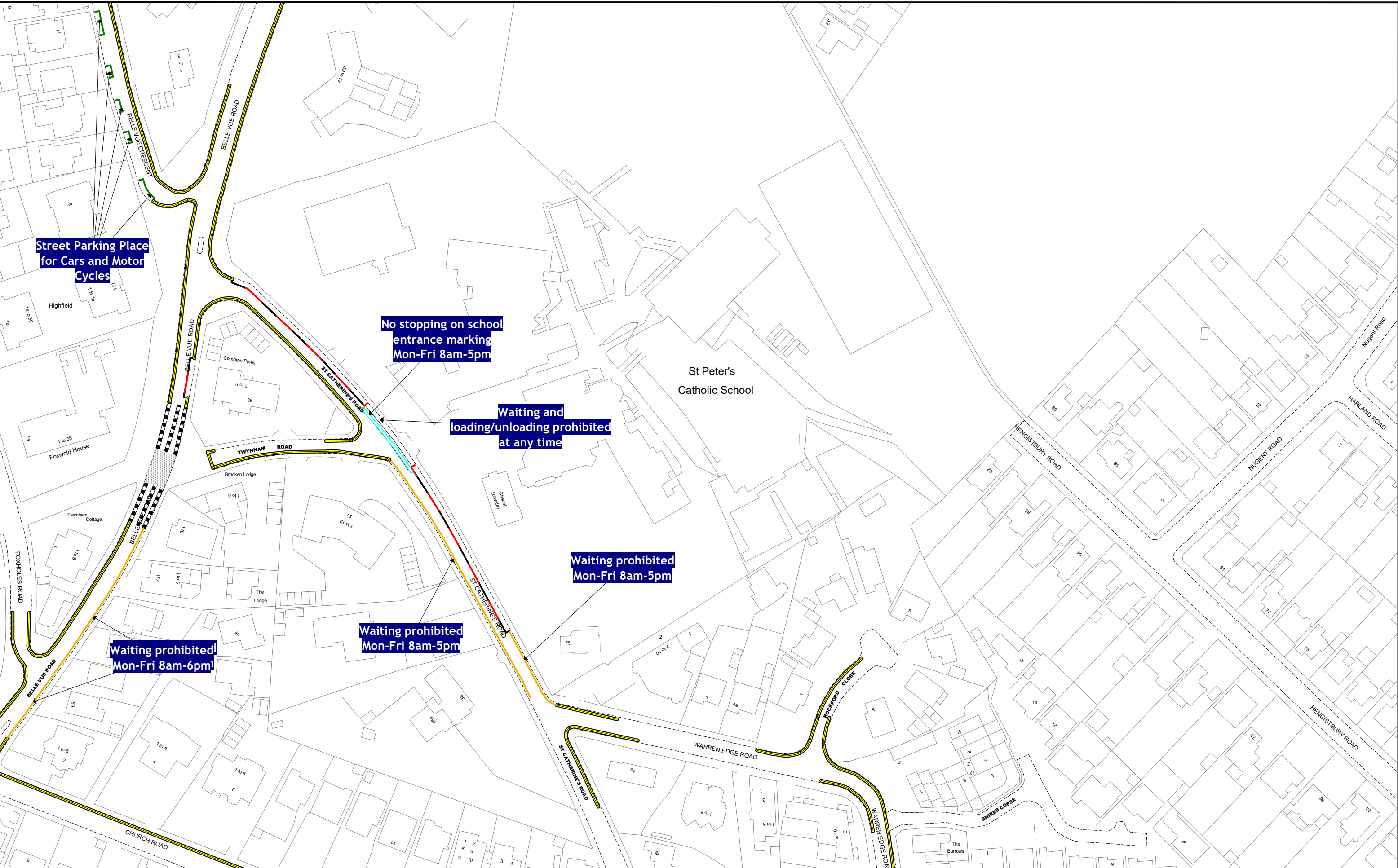
A16



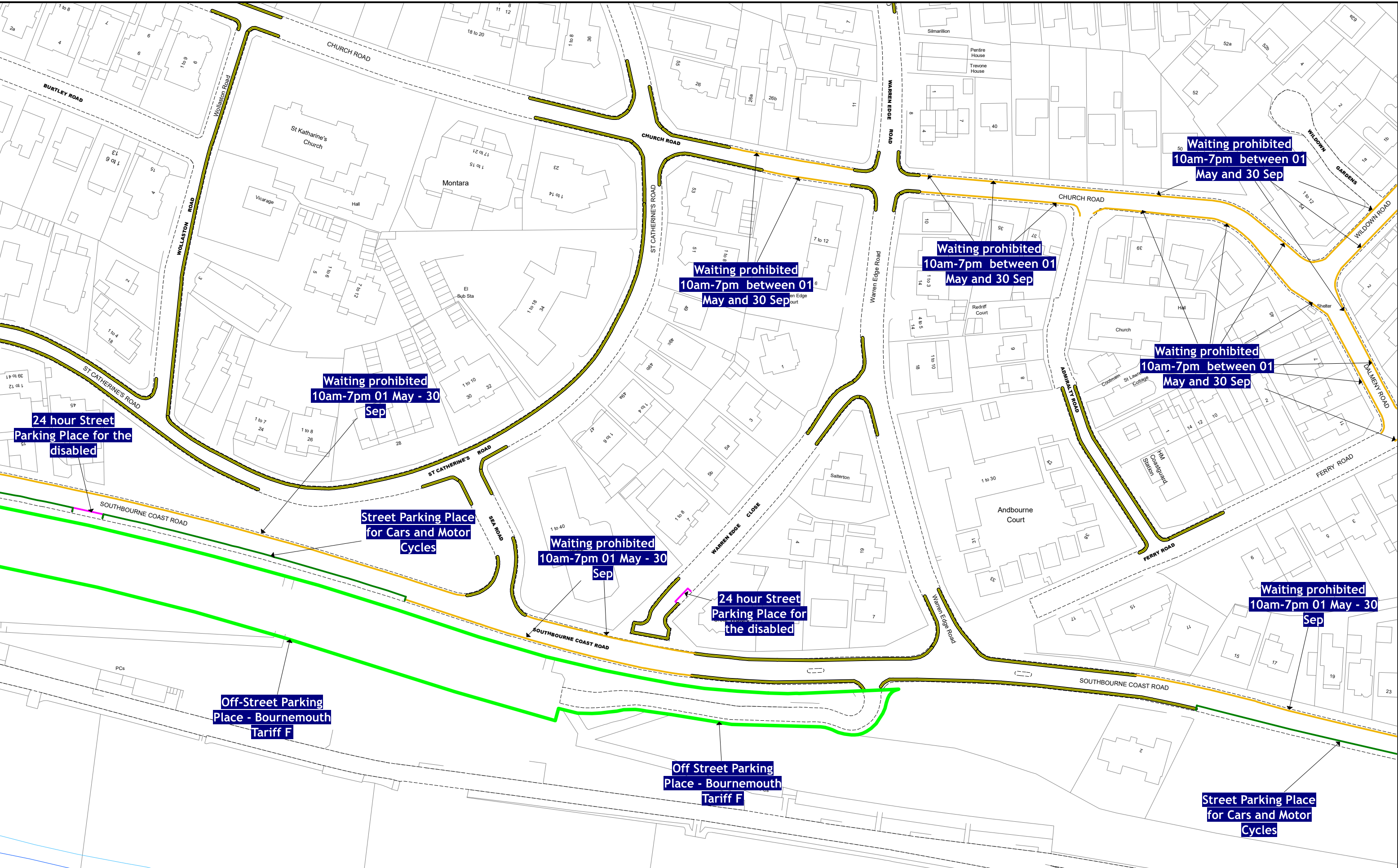
This map is based on Ordnance Survey material with the permission of Ordnance Survey on behalf of the Controller of Her Majesty's Stationery Office © Crown Copyright. Unauthorised reproduction infringes Crown copyright and may lead to prosecution or civil proceedings. Bournemouth, Christchurch and Poole Council Licence No: LA0077232 2023

SCALE	1 : 1250 @ A3
DATE	10/07/2023
MAP	Tile Ref: A117
REVISION	2

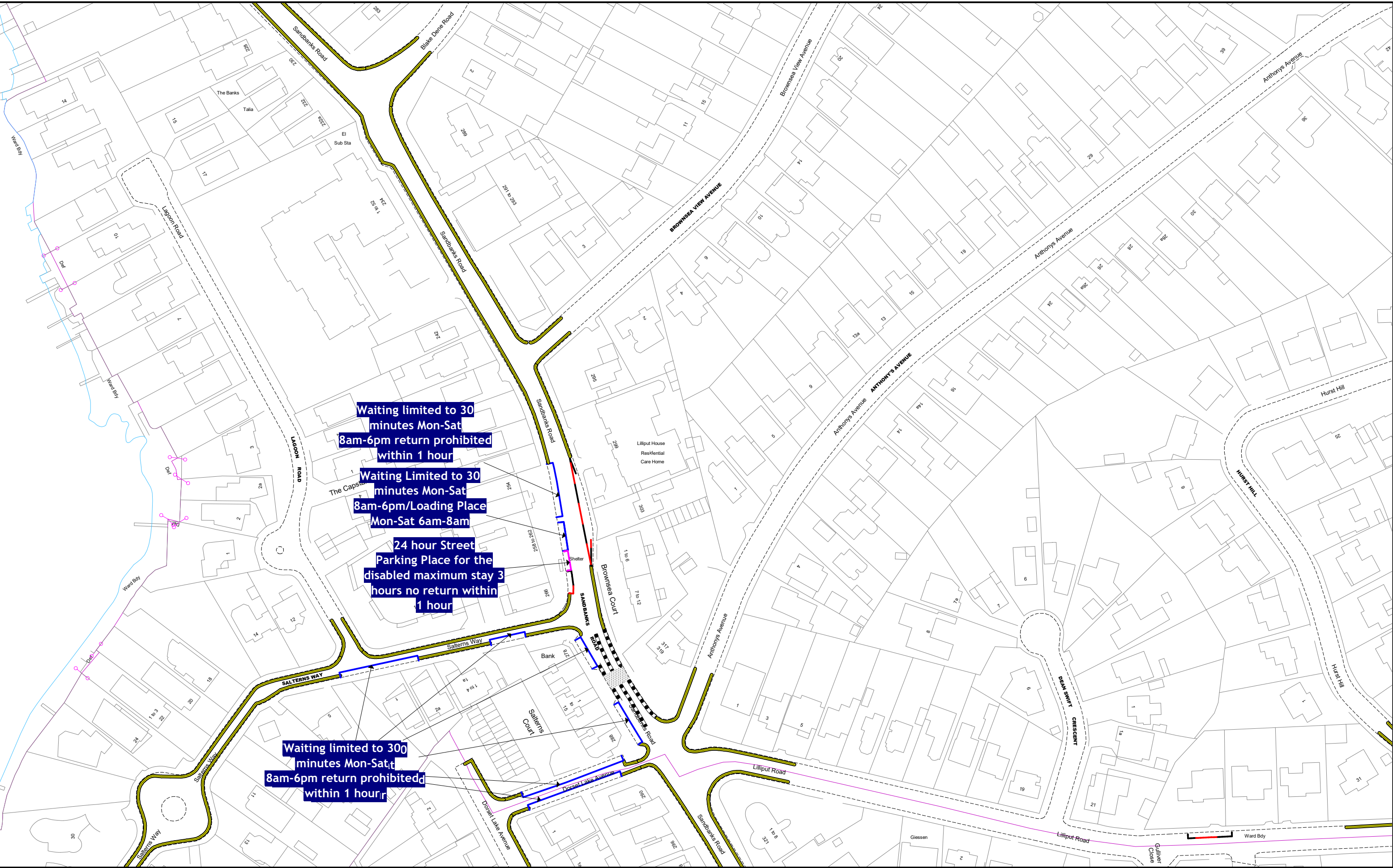





<div><div><div>BCP</div><div>Council</div></div><div><div>BOURNEMOUTH,</div><div>CHRISTCHURCH</div><div>AND POOLE</div><div>COUNCIL</div></div></div> <div><div>Order Title:</div><div>Bournemouth, Christchurch and Poole Council (Parking Regulation, On-Street Parking Places and Off-Street Parking Places) Consolidation Order 2021</div><div>CONFIRMED</div><div>NOTE: SEE MAP SCHEDULE LEGEND FOR RESTRICTIONS DISPLAYED</div></div>		<div><div><div>▲</div><div>AK36</div><div>◀</div><div>AL35</div><div>AL37</div><div>▶</div><div>▼</div><div>AM36</div></div><div><div>N</div><div>This map is based on Ordnance Survey material with the permission of Ordnance Survey on behalf of the Controller of Her Majesty's Stationery Office © Crown Copyright. Unauthorised reproduction infringes Crown copyright and may lead to prosecution or civil proceedings. Bournemouth, Christchurch and Poole Council Licence No: LA0077232 2021</div></div></div>		<div><div>SCALE</div><div>1 : 1250 @ A3</div></div> <div><div>DATE</div><div>15/02/2021</div></div> <div><div>MAP</div><div>Tile Ref: AL36</div></div> <div><div>REVISION</div><div>0</div></div>
---	--	---	--	---



<div><div><div>BCP</div><div>Council</div></div><div><div>BOURNEMOUTH,</div><div>CHRISTCHURCH</div><div>AND POOLE</div><div>COUNCIL</div></div></div> <div><div>Order Title:</div><div>Bournemouth, Christchurch and Poole Council (Parking Regulation, On-Street Parking Places and Off-Street Parking Places) Consolidation Order 2021</div><div>CONFIRMED</div><div>NOTE: SEE MAP SCHEDULE LEGEND FOR RESTRICTIONS DISPLAYED</div></div>		<div><div>▲</div><div>AL36</div><div>◀ AM35</div><div>AM37 ▶</div><div>▼</div></div> <div><div>▲</div><div>N</div><div>▼</div></div> <div><div>This map is based on Ordnance Survey material with the permission of Ordnance Survey on behalf of the Controller of Her Majesty's Stationery Office © Crown Copyright. Unauthorised reproduction infringes Crown copyright and may lead to prosecution or civil proceedings. Bournemouth, Christchurch and Poole Council Licence No: LA0077232 2022</div></div>		<div><div>SCALE</div><div>1 : 1250 @ A3</div></div> <div><div>DATE</div><div>28/02/2022</div></div> <div><div>MAP</div><div>Tile Ref: AM36</div></div> <div><div>REVISION</div><div>1</div></div>
---	--	--	--	---



 <div>BOURNEMOUTH, CHRISTCHURCH AND POOLE COUNCIL</div>	<div><div>Order Title:</div><div>Bournemouth, Christchurch and Poole Council (Parking Regulation, On-Street Parking Places and Off-Street Parking Places) Consolidation Order 2021</div><div>CONFIRMED</div><div>NOTE: SEE MAP SCHEDULE LEGEND FOR RESTRICTIONS DISPLAYED</div></div>	<div><div>▲</div><div>AP15</div><div>◀</div><div>AQ16</div><div>▶</div><div>AR15</div><div>▼</div></div>	<div><div>N</div><div><div>This map is based on Ordnance Survey material with the permission of Ordnance Survey on behalf of the Controller of Her Majesty's Stationery Office © Crown Copyright. Unauthorised reproduction infringes Crown copyright and may lead to prosecution or civil proceedings. Bournemouth, Christchurch and Poole Council Licence No: LA0077232 2021</div></div></div>	SCALE	1 : 1250 @ A3
	DATE			15/02/2021	
	MAP			Tile Ref: AQ15	
	REVISION			0	

D: STATEMENT OF STATUTORY REASONS

Bournemouth, Christchurch and Poole Council as Highway Authority proposes to make the above Traffic Order in discharge of its duty under Section 122 of the Road Traffic Regulation Act 1984, “to secure the expeditious, convenient and safe movement of vehicular and other traffic (including pedestrians)”, in accordance with the provisions of Section 1(1) of the Road Traffic Regulation Act 1984 for one or more of the following reasons:

- (a) For avoiding danger to persons or other traffic using the road or any other road or for preventing the likelihood of any such danger arising.

☒
- (b) For preventing damage to the road or to any building on or near the road.

☐
- (c) For facilitating the passage on the road or any other road of any class of traffic (including pedestrians).

☒
- (d) For preventing the use of the road by vehicular traffic of a kind which, or its use by vehicular traffic in a manner which, is unsuitable having regard to the existing character of the road or adjoining property.

☐
- (e) For preserving the character of the road in a case where it is specifically suitable for use by persons on horseback or on foot.

☐
- (f) For preserving or improving amenities of the area through which the road runs.

☐
- (g) For any of the purposes specified in paragraphs (a) to (c) of subsection (1) of Section 87 of the Environment Act 1995 (air quality)

☐